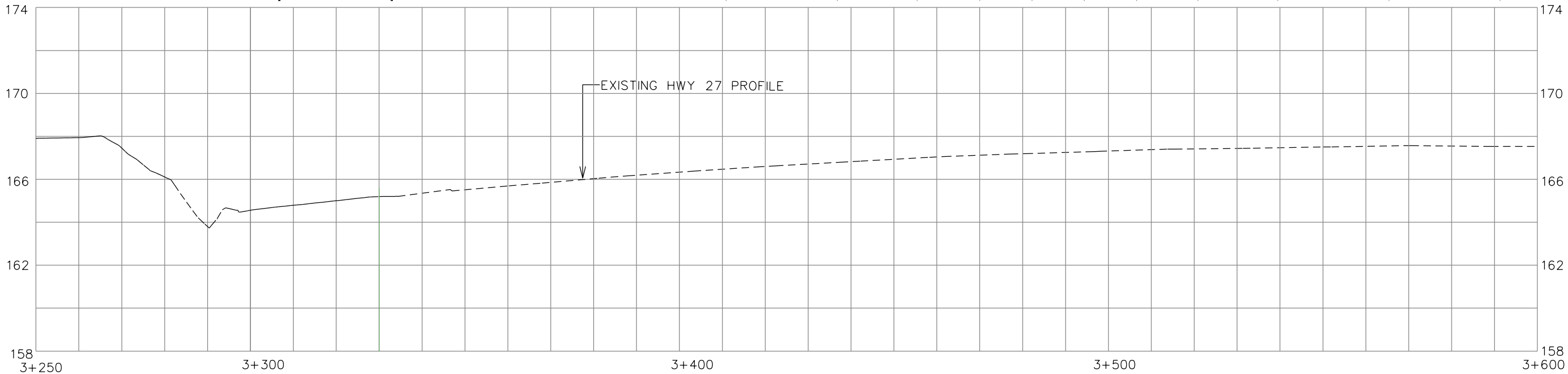
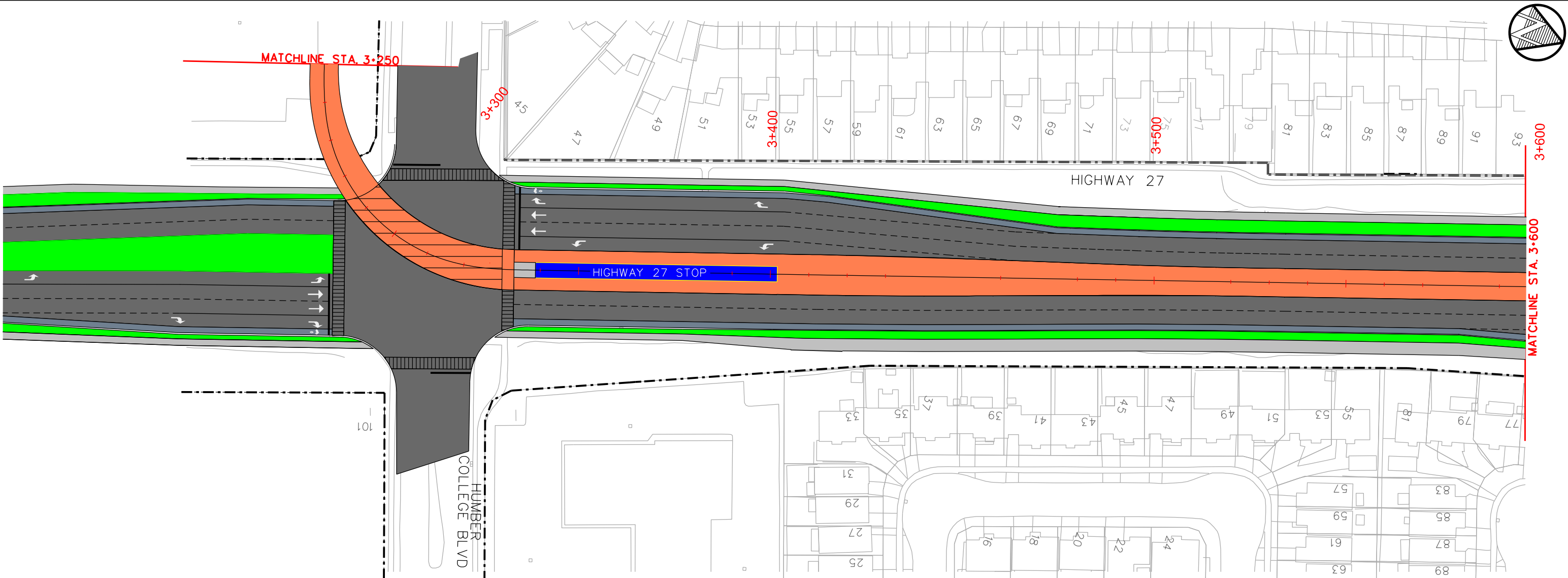
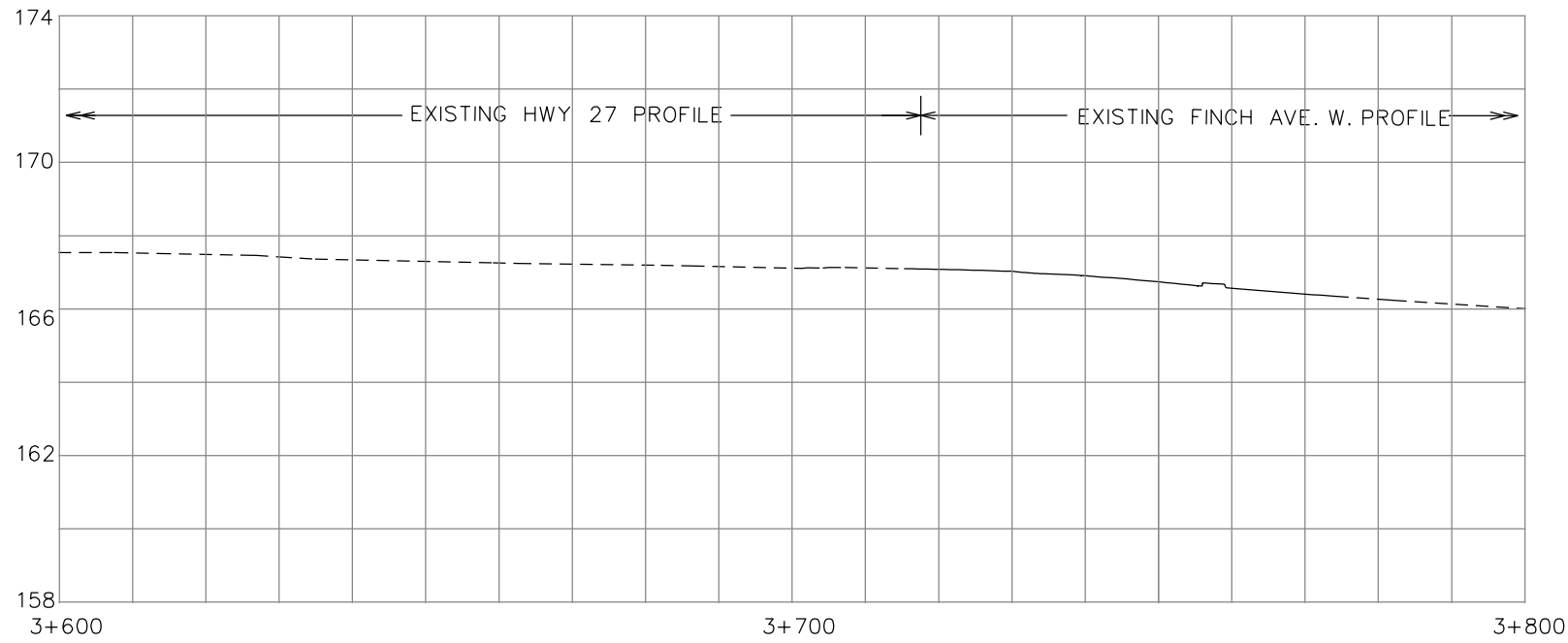
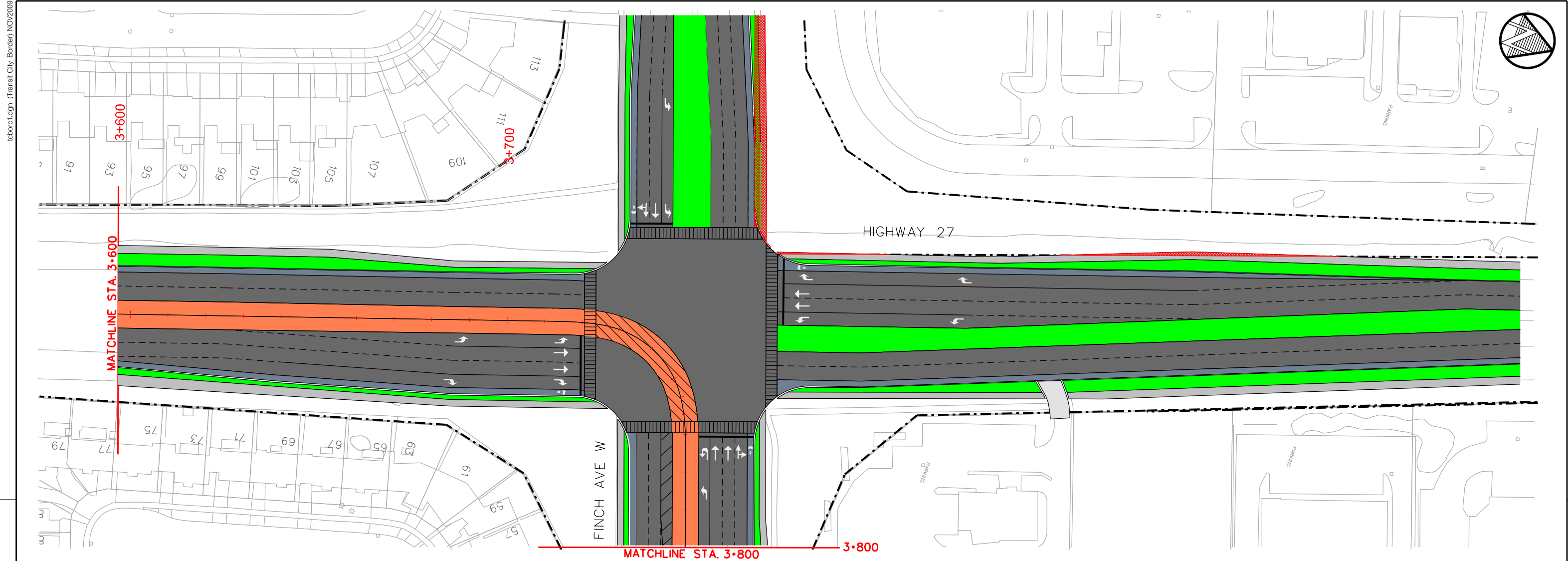
BLDG. REF. NO.3714SHEET No.DRAWING No. IC00-1A_C400



	REVISIONS	LEGEND			<div>DRAWN CHECKED CORRECT</div> <div>SCALE: 0 5 10 15 20m 1:1000 HOR 0 1 2 3 4m 1:200 VER</div>	TRANSIT PROJECT ASSESSMENT ETOBICOKE-FINCH WEST LRT PLAN & PROFILE FOR INFORMATION ONLY NOT FOR CONSTRUCTION	Plot Date: 03/16/2010
		LRT PLATFORM	TRAFFIC LANES				
		PROPOSED SIDEWALK	BICYCLE LANES				TORONTO TRANSIT COMMISSION TRANSIT CITY
		LRT ROW	BOULEVARD				Dwg. No. TC00-1A_C400
		PROPERTY REQUIRED	EXISTING PROPERTY LINE	POTENTIAL SUBSTATION			Sheet No. 2



REVISIONS		LEGEND	
			LRT PLATFORM
			PROPOSED SIDEWALK
			LRT ROW
			PROPERTY REQUIRED
			TRAFFIC LANES
			BICYCLE LANES
			BOULEVARD
			EXISTING PROPERTY LINE
			POTENTIAL SUBSTATION

DRAWN

CHECKED

CORRECT

SCALE: 0 5 10 15 20m

1:1000 0 1 2 3 4m HOR

1:200 0 1 2 3 4m VER

TRANSIT PROJECT ASSESSMENT

ETOBICOKE-FINCH WEST LRT

PLAN & PROFILE

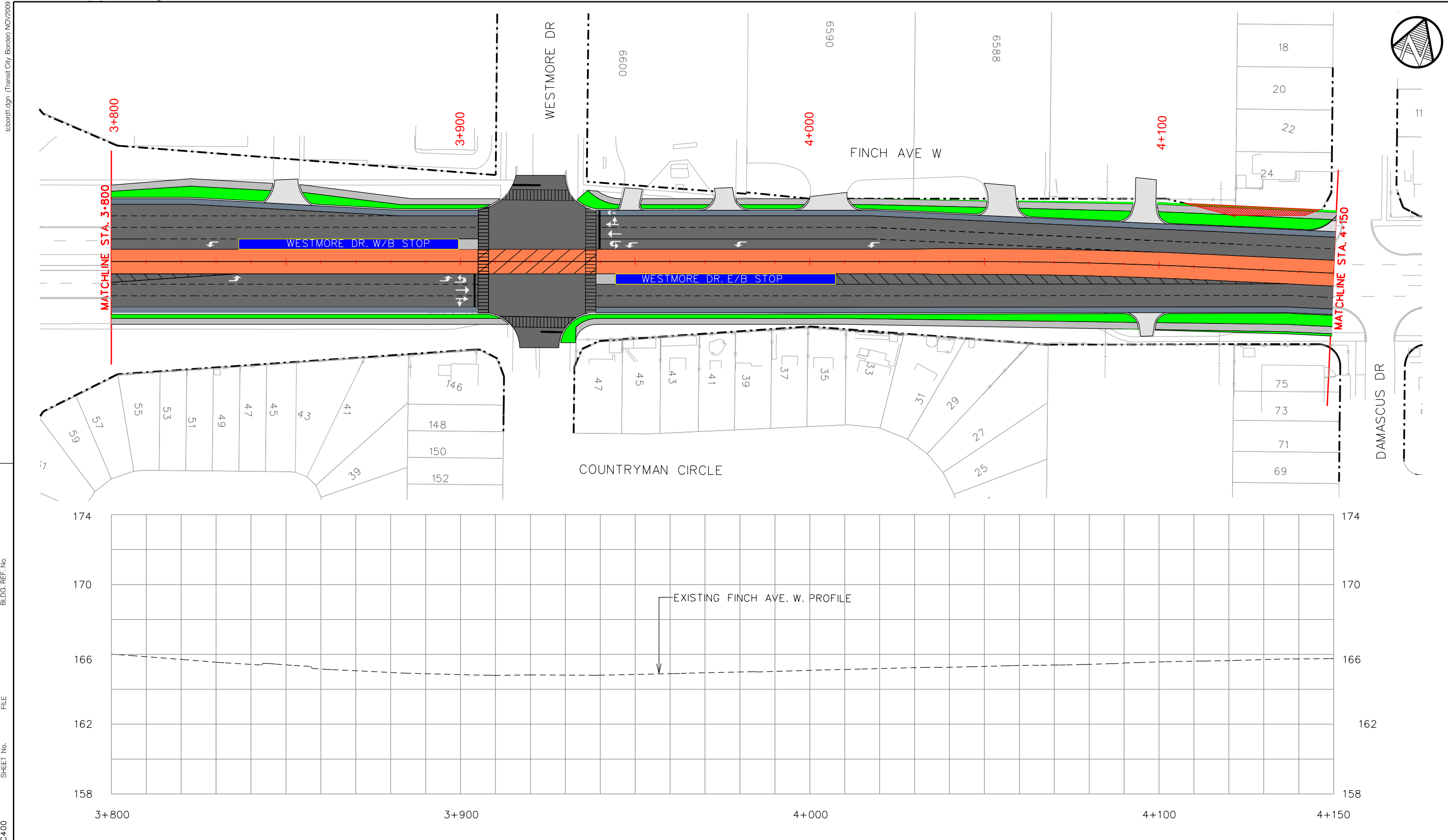
FOR INFORMATION ONLY
NOT FOR CONSTRUCTION

Plot Date: 03/16/2010

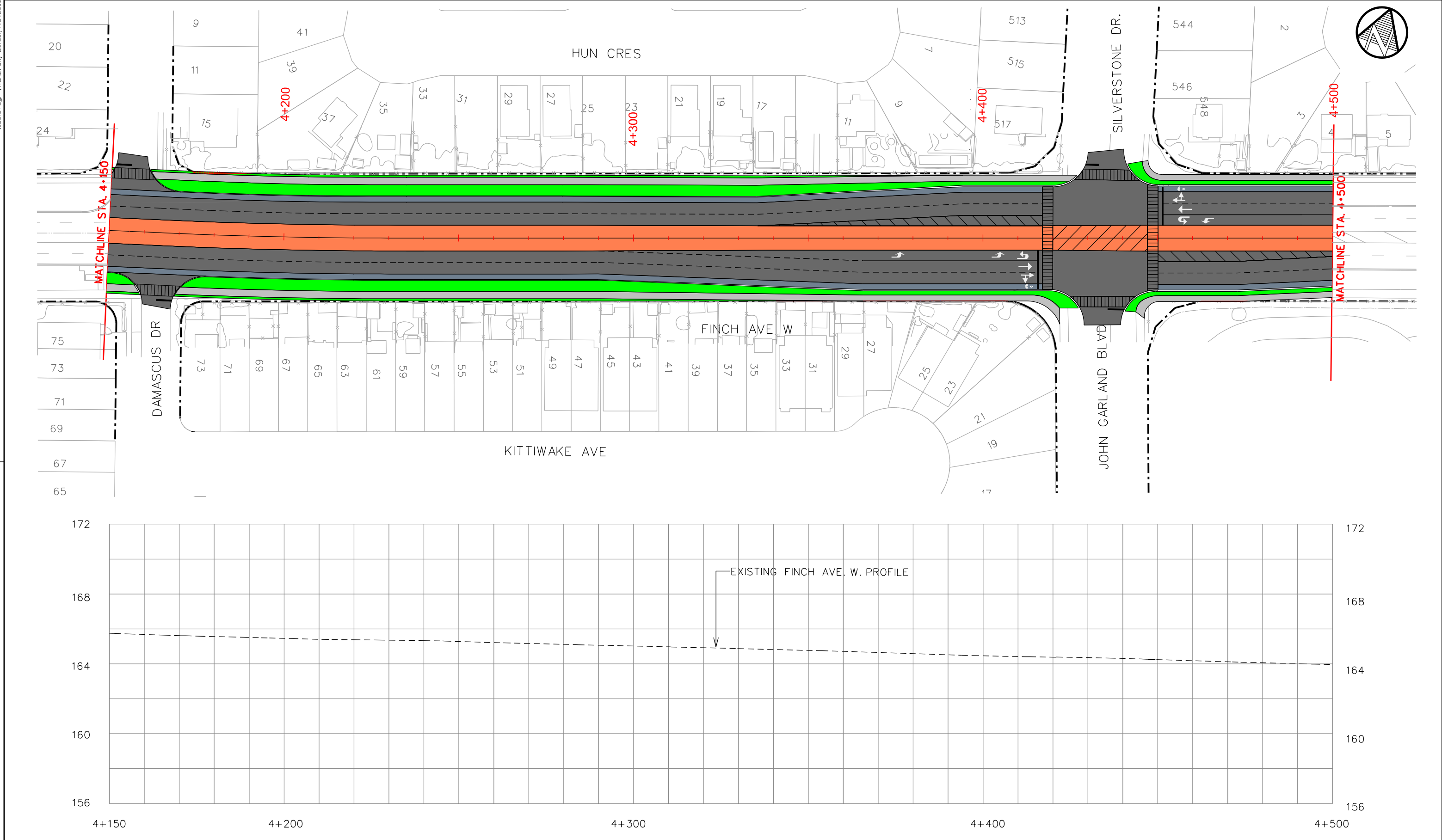
TORONTO TRANSIT COMMISSION
TRANSIT CITY

Dwg. No. TC00-1A_C400

Sheet No. 3

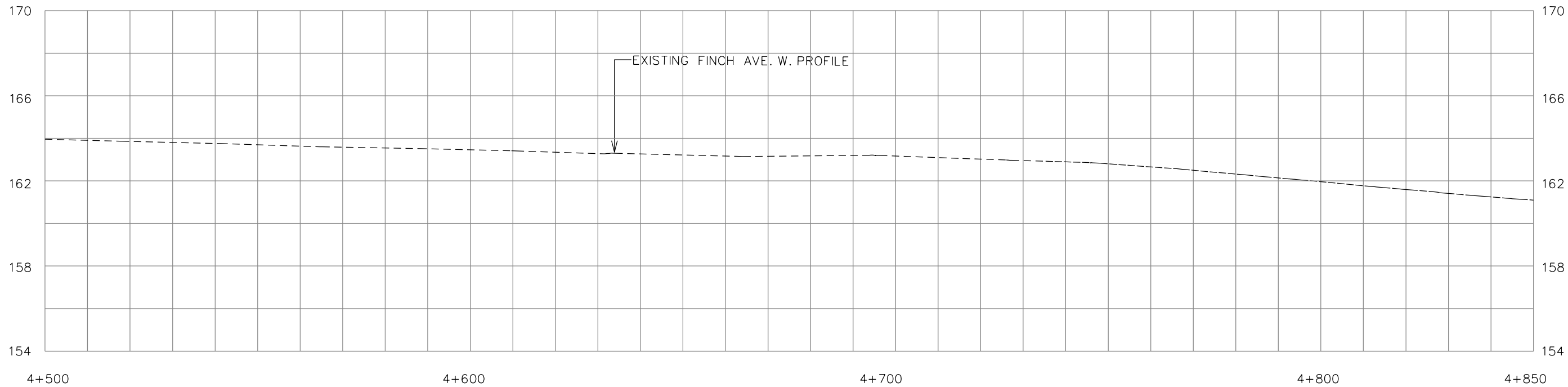
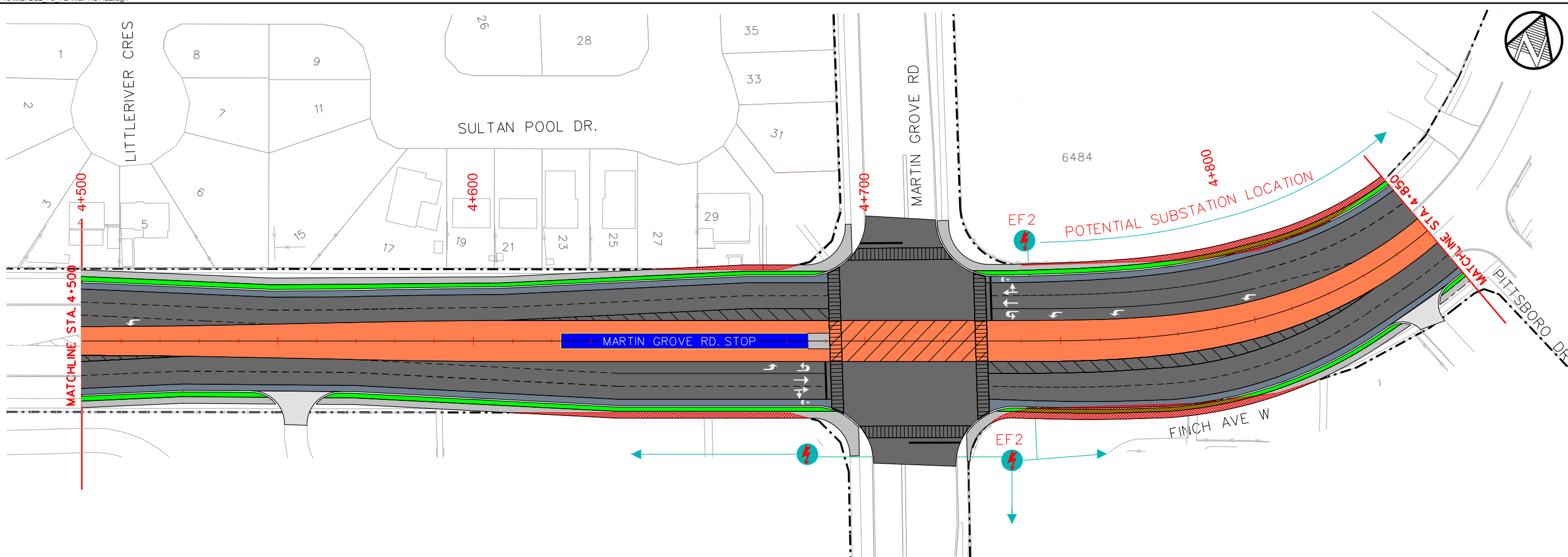


DRAWING No. TC00-1A		REVISIONS	LEGEND			DRAWN CHECKED CORRECT	TRANSIT PROJECT ASSESSMENT ETOBICOKE-FINCH WEST LRT PLAN & PROFILE FOR INFORMATION ONLY NOT FOR CONSTRUCTION	Plot Date: 03/16/2010			
				LRT PLATFORM				 SCALE: 1:1000 1:200			
				PROPOSED SIDEWALK						TORONTO TRANSIT COMMISSION TRANSIT CITY	
				LRT ROW							Dwg. No. TC00-1A_C400
				PROPERTY REQUIRED							
				EXISTING PROPERTY LINE							
				POTENTIAL SUBSTATION							



REVISIONS		LEGEND		TRAFFIC LANES		DRAWN		TRANSIT PROJECT ASSESSMENT ETOBICOKE-FINCH WEST LRT		Plot Date: 03/16/2010	
										TORONTO TRANSIT COMMISSION TRANSIT CITY	
								PLAN & PROFILE		Dwg. No. TC00-1A_C400	
								FOR INFORMATION ONLY NOT FOR CONSTRUCTION		Sheet No. 5	

CADD FILE NAME: DEL_7S_PLAN&PROFILE.dgn
icbord1.dgn (Transit City Border) NOV2009
BLDG. REF. No.
FILE
SHEET No.
DRAWING No. TC00-1A_C400



LEGEND

- LRT PLATFORM
- PROPOSED SIDEWALK
- LRT ROW
- PROPERTY REQUIRED

- TRAFFIC LANES
- BICYCLE LANES
- BOULEVARD
- EXISTING PROPERTY LINE
- POTENTIAL SUBSTATION



DRAWN
CHECKED
CORRECT

SCALE: 0 5 10 15 20m
1:1000
1:200
HOR
VER

TRANSIT PROJECT ASSESSMENT
ETOBICOKE-FINCH WEST LRT
PLAN & PROFILE
FOR INFORMATION ONLY
NOT FOR CONSTRUCTION

Plot Date: 03/16/2010
TORONTO TRANSIT COMMISSION
TRANSIT CITY
Dwg. No. TC00-1A_C400
Sheet No. 6

tbboard1.dgn (Transit City Border) NOV2009

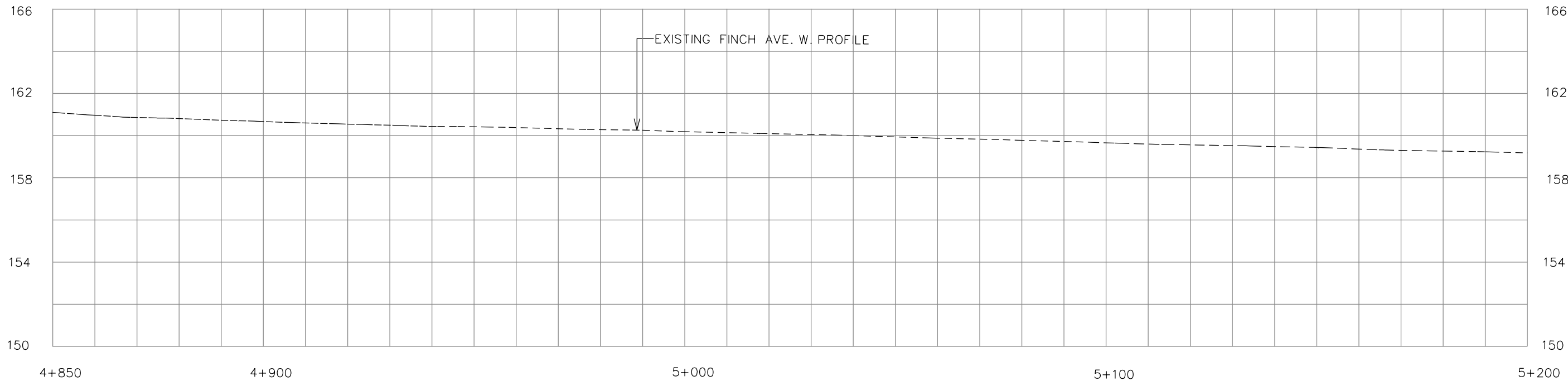
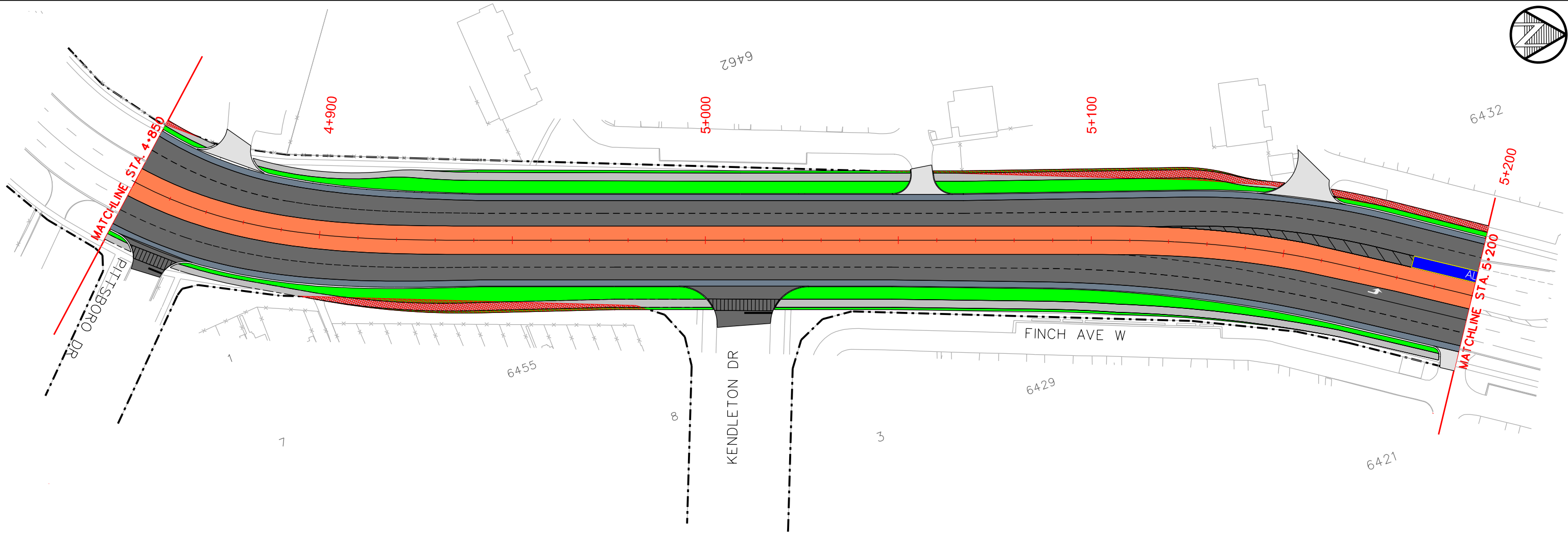
BLDG. REF. No.

FILE

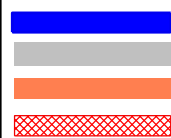
SHEET No.

DRAWING No. TC00-1A_C400

CADD FILE NAME: DEL_7S_PLAN&PROFILE.dgn



LEGEND



LRT PLATFORM
PROPOSED SIDEWALK
LRT ROW
PROPERTY REQUIRED



TRAFFIC LANES
BICYCLE LANES
BOULEVARD
EXISTING PROPERTY LINE
POTENTIAL SUBSTATION



DRAWN
CHECKED
CORRECT

SCALE
1:1000
1:200
0 5 10 15 20m
0 1 2 3 4m
HOR
VER

TRANSIT PROJECT ASSESSMENT
ETOBICOKE-FINCH WEST LRT

PLAN & PROFILE

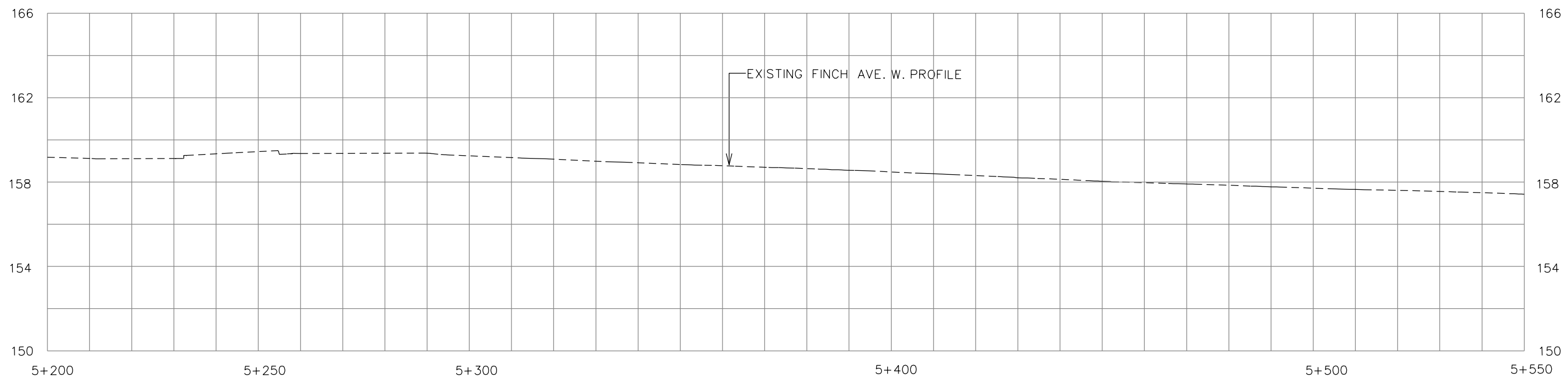
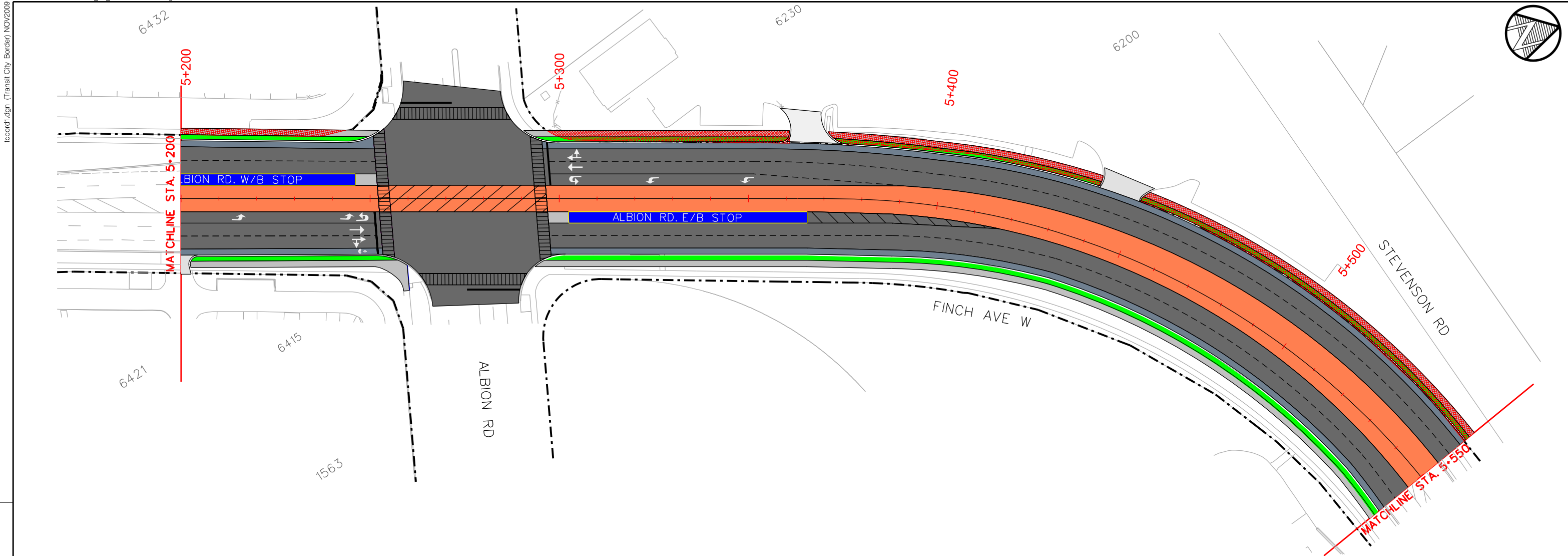
FOR INFORMATION ONLY
NOT FOR CONSTRUCTION

Plot Date: 03/16/2010



TORONTO TRANSIT COMMISSION
TRANSIT CITY

Dwg. No. TC00-1A_C400
Sheet No. 7



LEGEND	
	LRT PLATFORM
	PROPOSED SIDEWALK
	LRT ROW
	PROPERTY REQUIRED
	TRAFFIC LANES
	BICYCLE LANES
	BOULEVARD
	EXISTING PROPERTY LINE
	POTENTIAL SUBSTATION

DRAWN
CHECKED
CORRECT

SCALE 0 5 10 15 20m
1:1000
0 1 2 3 4m
1:200

HOR
VER

TRANSIT PROJECT ASSESSMENT
ETOBICOKE-FINCH WEST LRT
PLAN & PROFILE

FOR INFORMATION ONLY
NOT FOR CONSTRUCTION

Plot Date: 03/16/2010

TORONTO TRANSIT COMMISSION
TRANSIT CITY

Dwg. No. TC00-1A_C400

Sheet No. 8

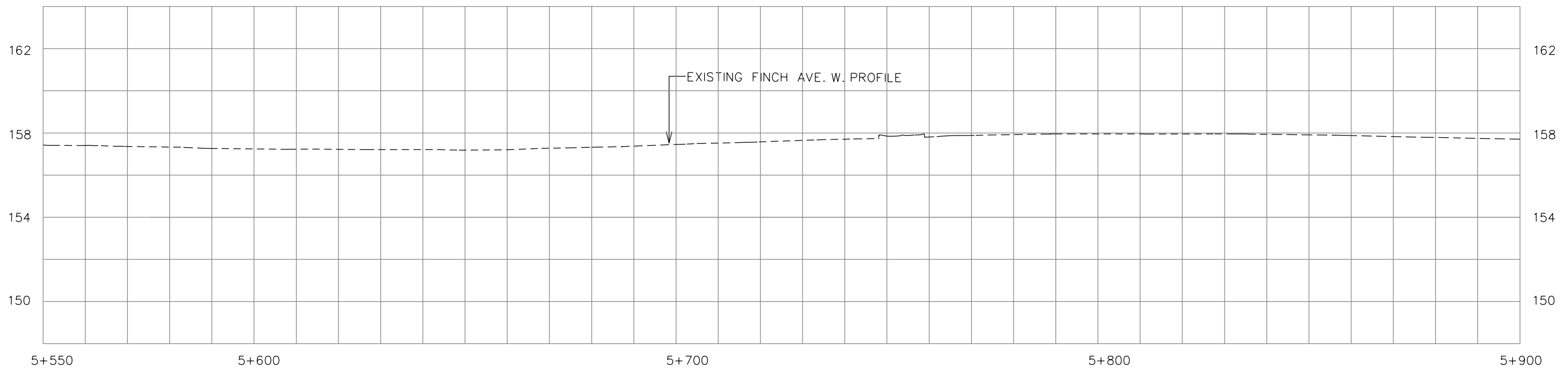
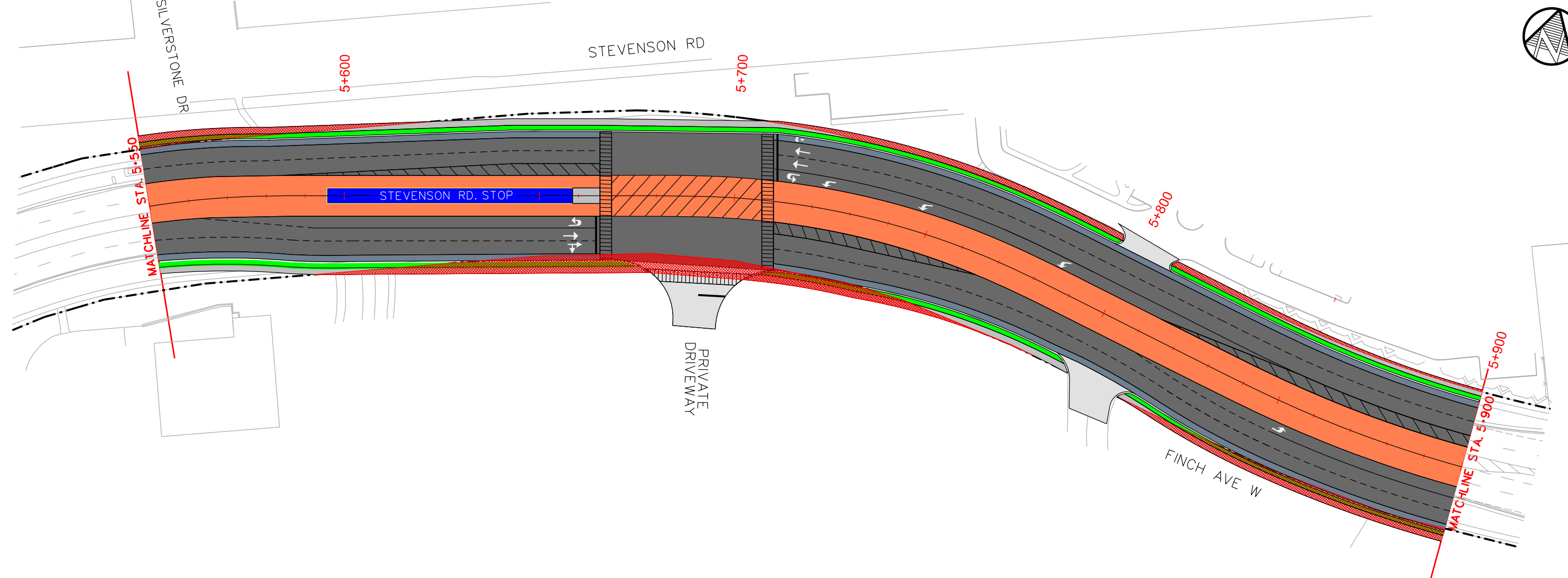
tcboard1.dgn (Transit City Board) NOV2009

BLDG. REF. No.

FILE

SHEET No.

DRAWING No. TC00-1A_C400



LEGEND	
	LRT PLATFORM
	PROPOSED SIDEWALK
	LRT ROW
	PROPERTY REQUIRED
	TRAFFIC LANES
	BICYCLE LANES
	BOULEVARD
	EXISTING PROPERTY LINE
	POTENTIAL SUBSTATION

DRAWN

CHECKED

CORRECT

SCALE 0 5 10 15 20m

1:1000

1:200

HOR

VER

TRANSIT PROJECT ASSESSMENT

ETOBICOKE-FINCH WEST LRT

PLAN & PROFILE

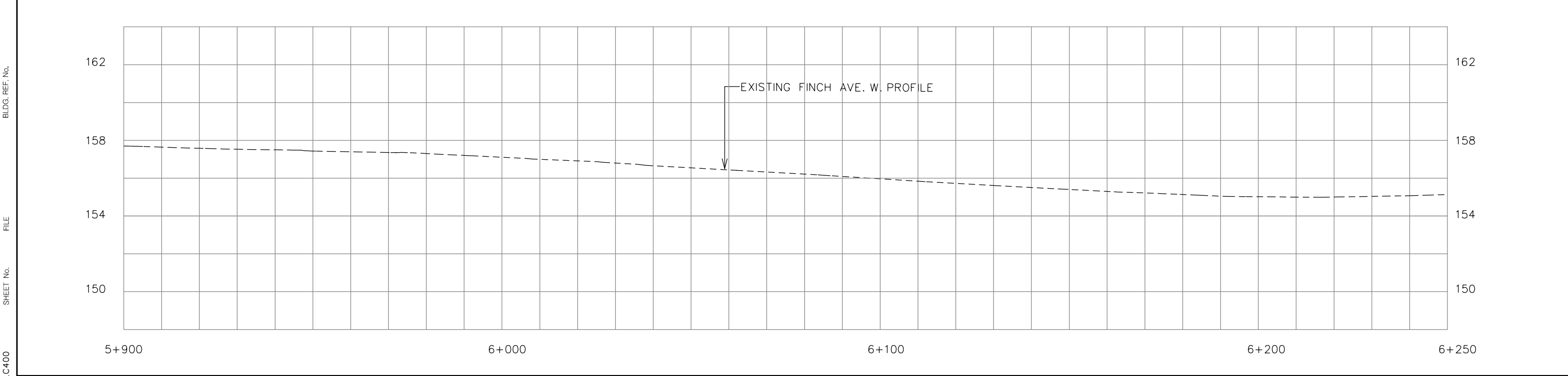
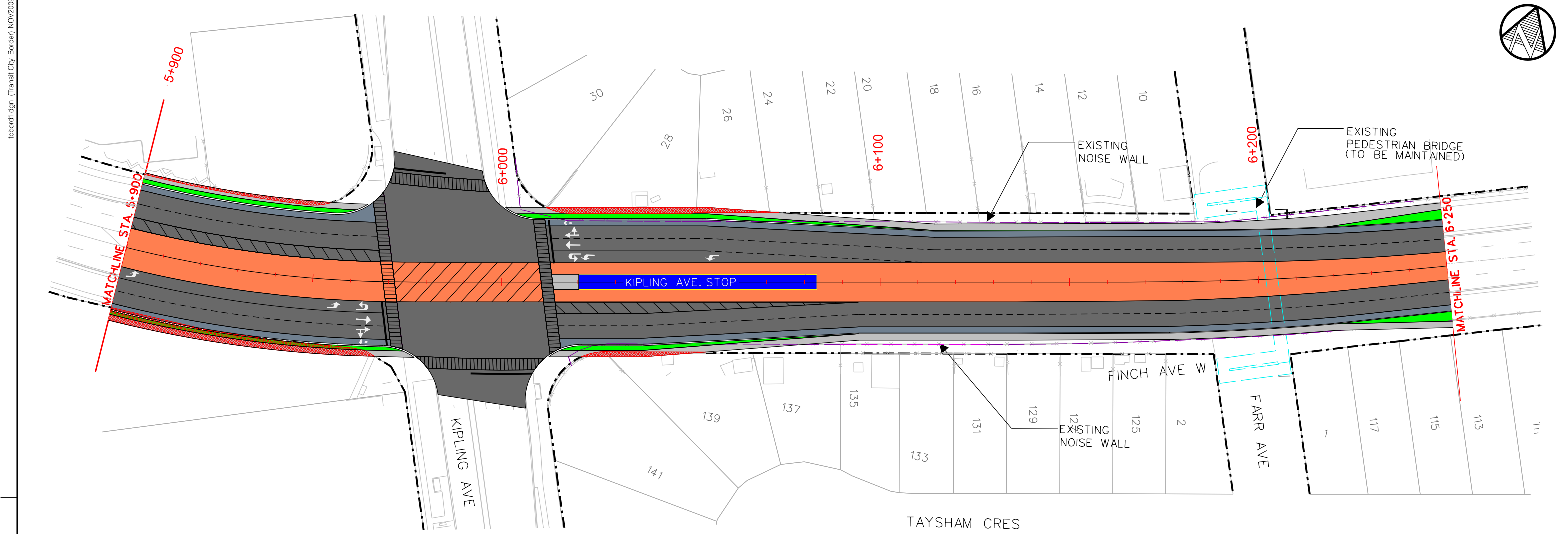
FOR INFORMATION ONLY
NOT FOR CONSTRUCTION

Plot Date: 03/16/2010

TORONTO TRANSIT COMMISSION
TRANSIT CITY

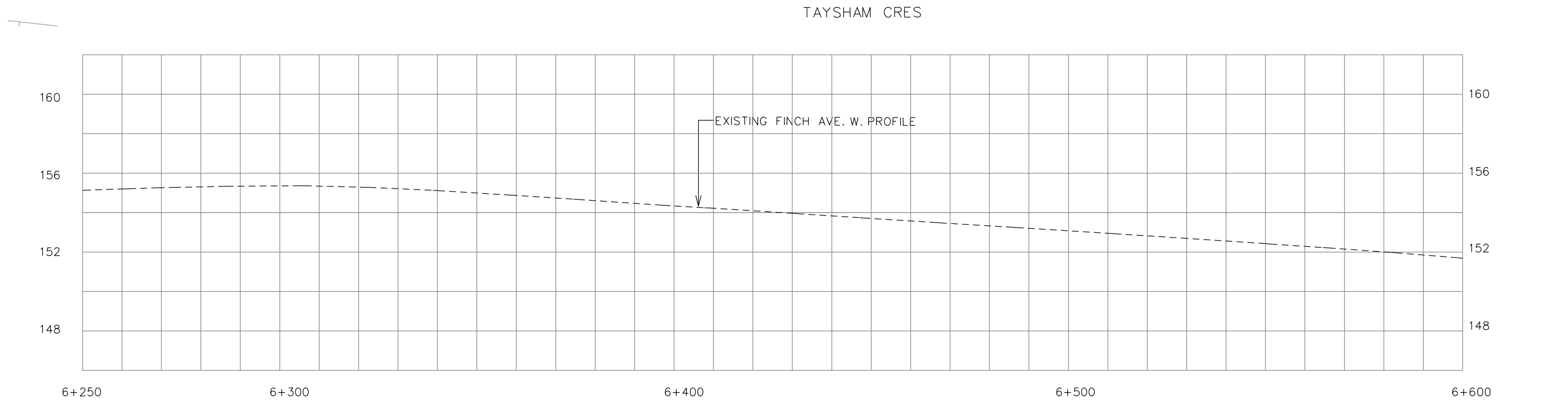
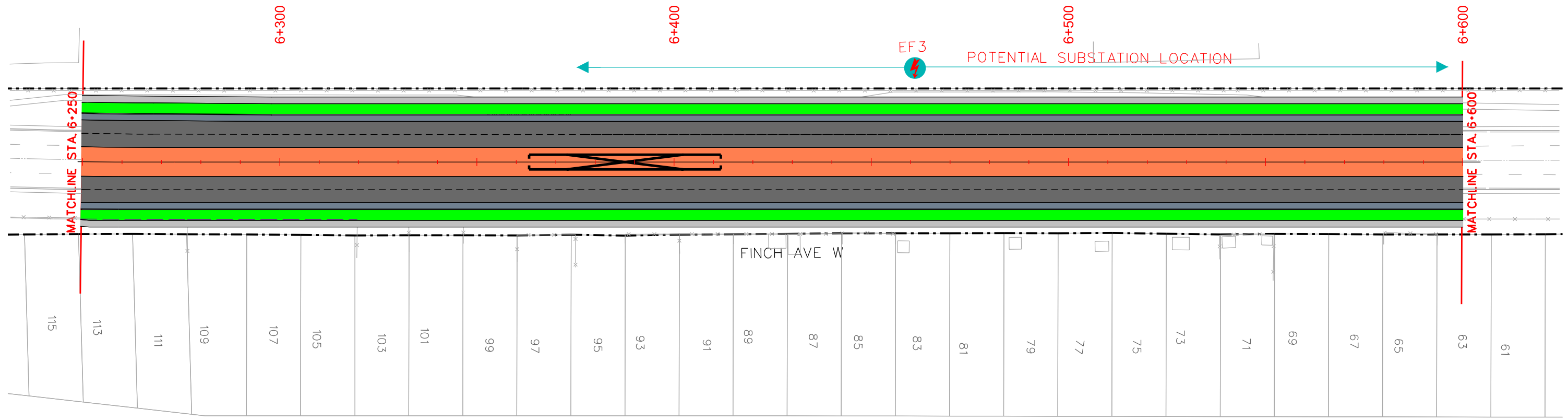
Dwg. No. TC00-1A_C400

Sheet No. 9



		LEGEND		TRAFFIC LANES			<div>DRAWN CHECKED CORRECT</div> <div>SCALE 1:1000 1:200 </div> <div>HOR VER</div>	<div>TRANSIT PROJECT ASSESSMENT ETOBICOKE-FINCH WEST LRT PLAN & PROFILE FOR INFORMATION ONLY NOT FOR CONSTRUCTION</div>	Plot Date: 03/16/2010	
		PROPOSED SIDEWALK		BICYCLE LANES						
		LRT ROW		BOULEVARD					TORONTO TRANSIT COMMISSION TRANSIT CITY	
		PROPERTY REQUIRED		EXISTING PROPERTY LINE					Dwg. No. TC00-1A_C400	
				POTENTIAL SUBSTATION				Sheet No. 10		

tcborc1.dgn (Transit City Border) NOV2009



BLDG. REF. No.

FILE

SHEET No.

DRAWING No. TC00-1A_C400

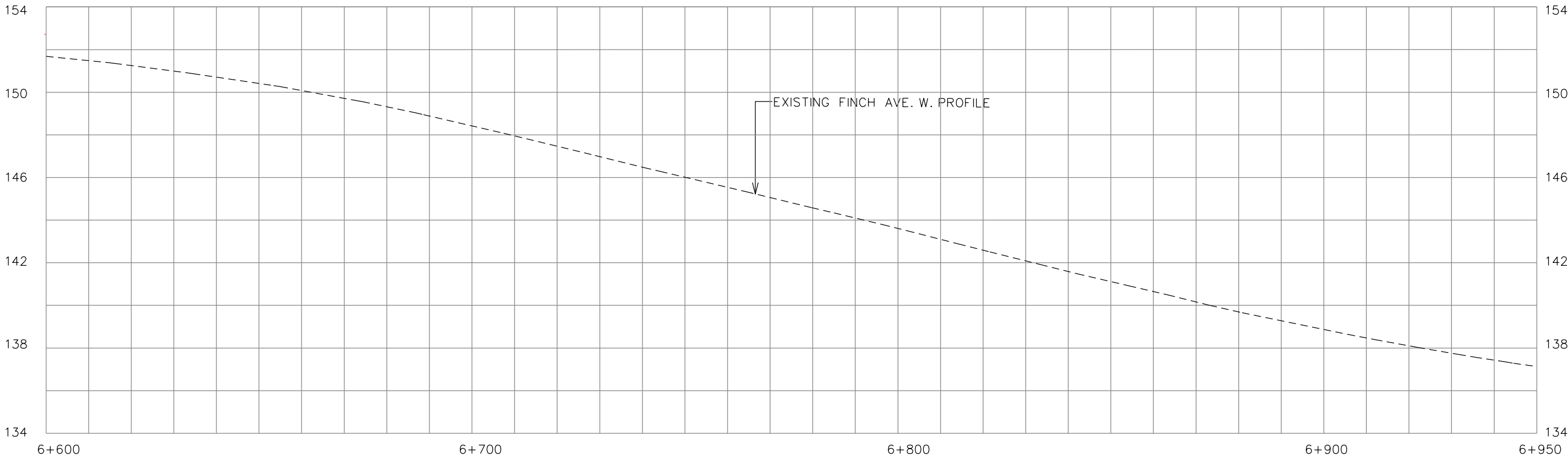
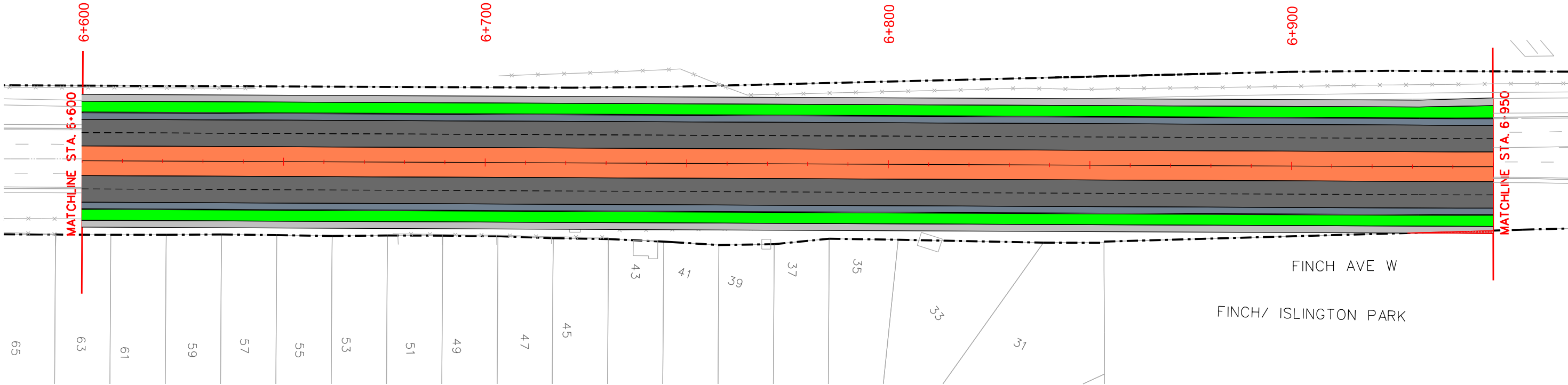
LEGEND

- | | | | |
|--|-------------------|--|------------------------|
| | LRT PLATFORM | | TRAFFIC LANES |
| | PROPOSED SIDEWALK | | BICYCLE LANES |
| | LRT ROW | | BOULEVARD |
| | PROPERTY REQUIRED | | EXISTING PROPERTY LINE |
| | | | POTENTIAL SUBSTATION |



DRAWN
CHECKED
CORRECT
SCALE	0 5 10 15 20m
1:1000	0 1 2 3 4m
1:200	
HOR	VER

TRANSIT PROJECT ASSESSMENT		Plot Date: 03/16/2010
ETOBICOKE-FINCH WEST LRT		
PLAN & PROFILE		TORONTO TRANSIT COMMISSION
FOR INFORMATION ONLY		TRANSIT CITY
NOT FOR CONSTRUCTION		Dwg. No. TC00-1A_C400
		Sheet No. 11



LEGEND

- LRT PLATFORM
- PROPOSED SIDEWALK
- LRT ROW
- PROPERTY REQUIRED

- TRAFFIC LANES
- BICYCLE LANES
- BOULEVARD
- EXISTING PROPERTY LINE
- POTENTIAL SUBSTATION



DRAWN
CHECKED
CORRECT

SCALE: 0 5 10 15 20m
1:1000
0 2 3 4m
1:200

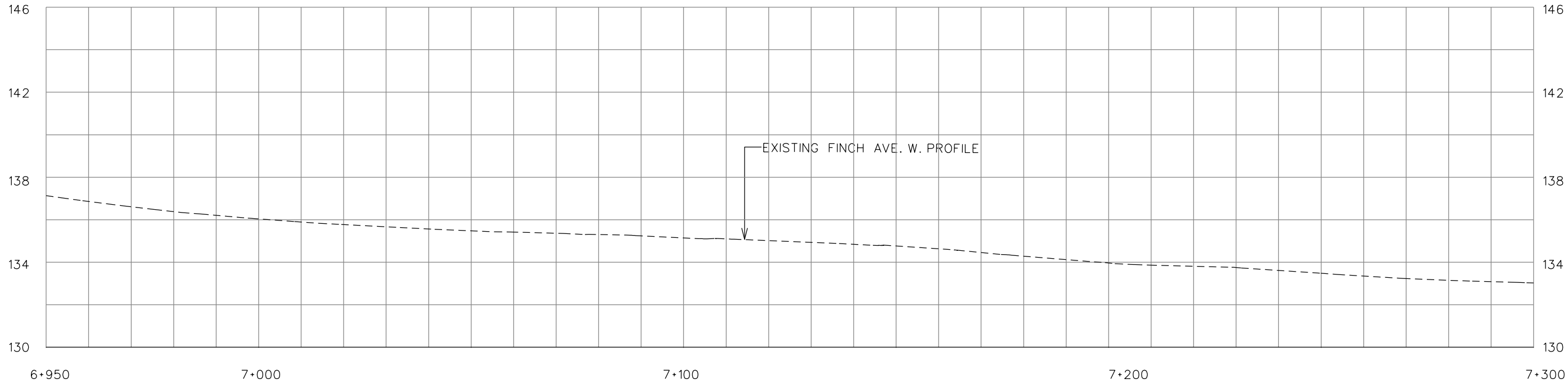
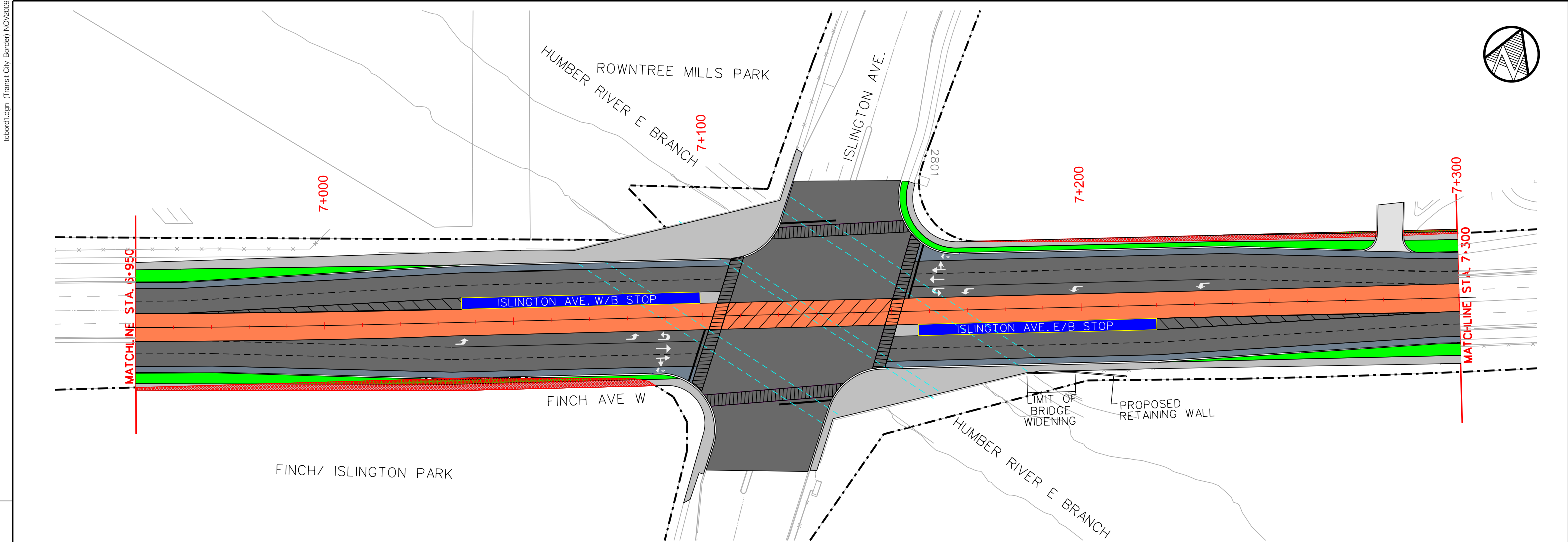
HOR
VER












TRANSIT PROJECT ASSESSMENT
ETOBICOKE-FINCH WEST LRT
PLAN & PROFILE
FOR INFORMATION ONLY
NOT FOR CONSTRUCTION

Plot Date: 03/16/2010

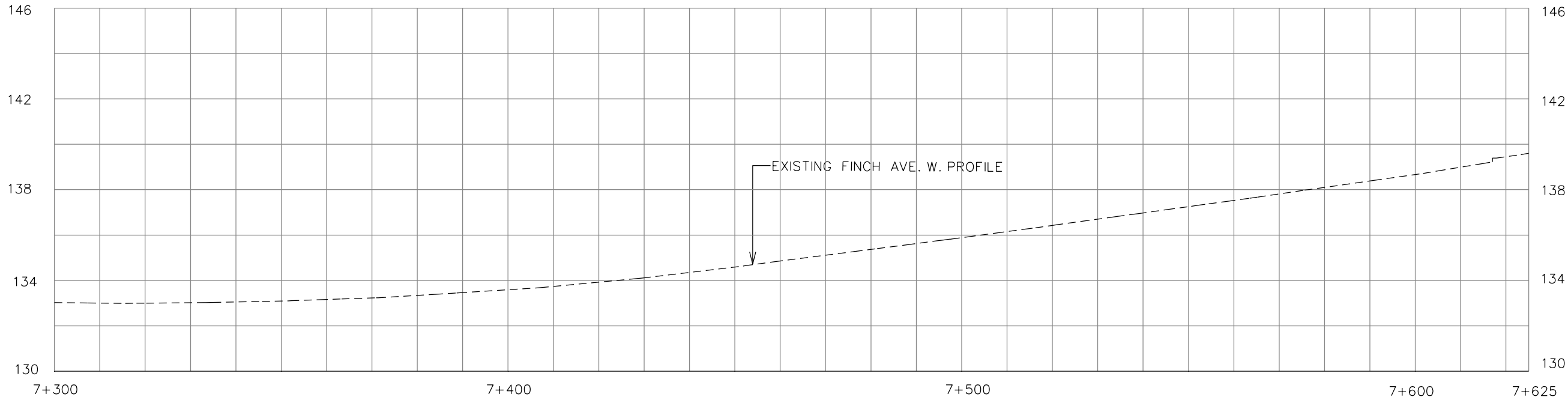
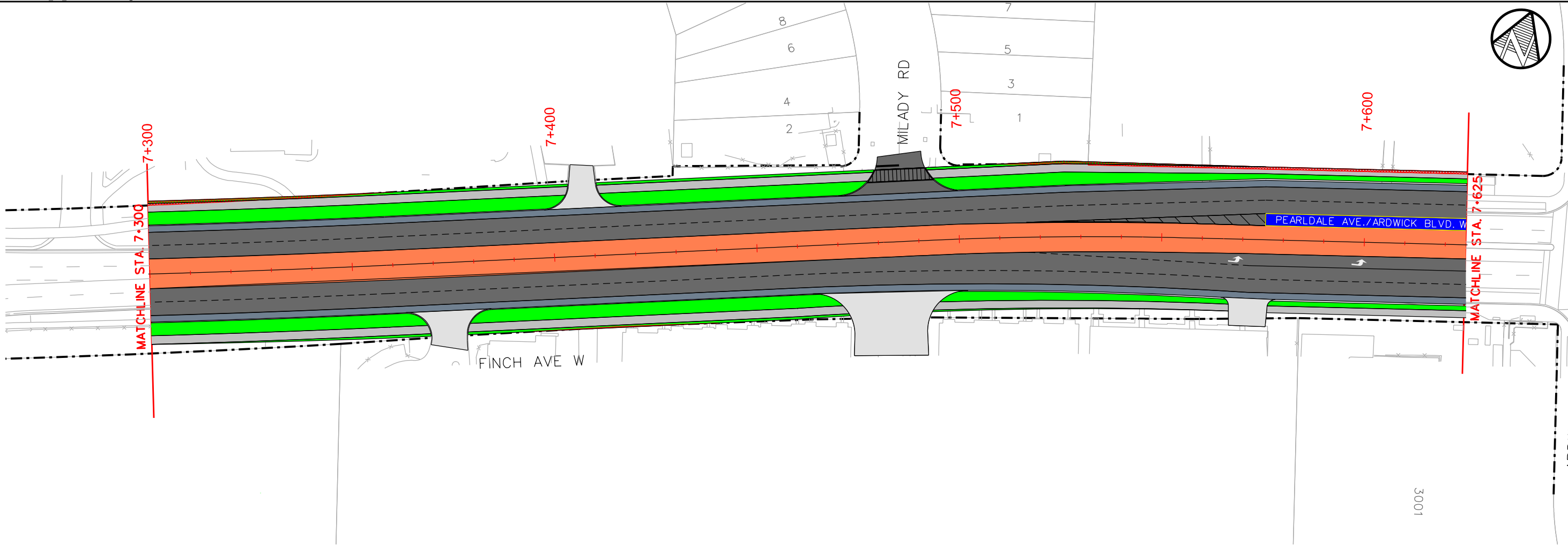
TORONTO TRANSIT COMMISSION
TRANSIT CITY

Dwg. No. TC00-1A_C400
Sheet No. 12



		LEGEND								TRANSIT PROJECT ASSESSMENT		Plot Date: 03/16/2010	
		 LRT PLATFORM		 TRAFFIC LANES				ETOBICOKE-FINCH WEST LRT		TORONTO TRANSIT COMMISSION TRANSIT CITY			
		 PROPOSED SIDEWALK		 BICYCLE LANES									
		 LRT ROW		 BOULEVARD									
		 PROPERTY REQUIRED		 EXISTING PROPERTY LINE									
				 POTENTIAL SUBSTATION								Dwg. No. TC00-1A_C400	
												Sheet No. 13	

FOR INFORMATION ONLY
NOT FOR CONSTRUCTION



LEGEND

- LRT PLATFORM
- PROPOSED SIDEWALK
- LRT ROW
- PROPERTY REQUIRED

- TRAFFIC LANES
- BICYCLE LANES
- BOULEVARD
- EXISTING PROPERTY LINE
- POTENTIAL SUBSTATION



DRAWN
CHECKED
CORRECT

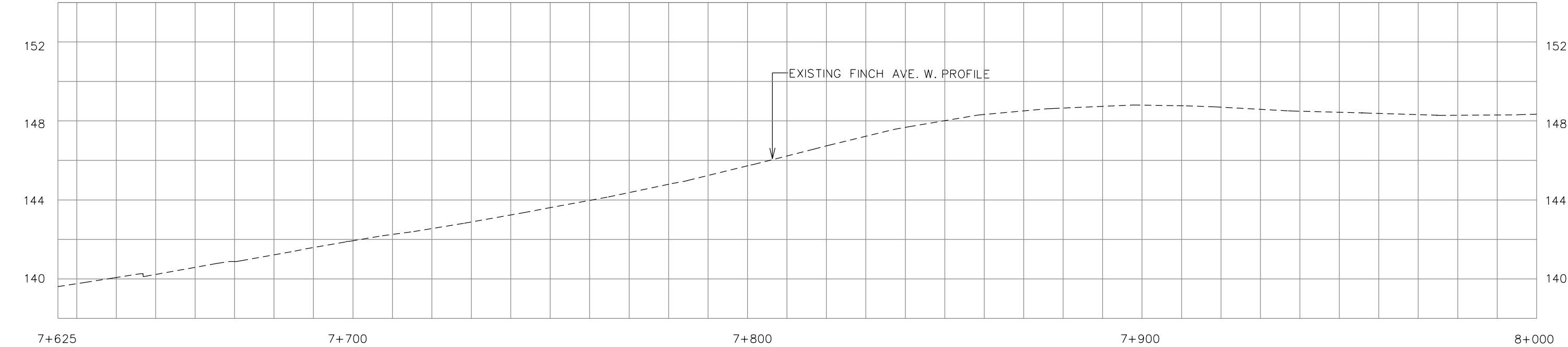
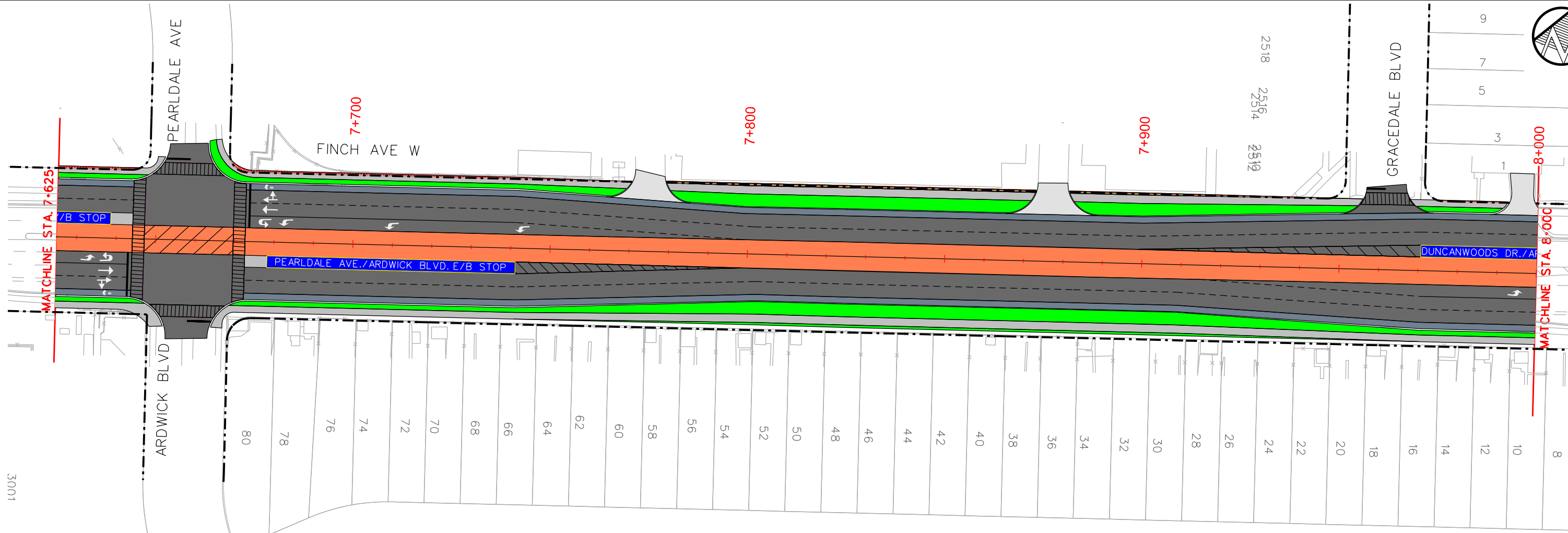
SCALE 0 5 10 15 20m
1:1000 HOR
1:200 VER




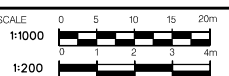








TRANSIT PROJECT ASSESSMENT
ETOBICOKE-FINCH WEST LRT
PLAN & PROFILE
FOR INFORMATION ONLY
NOT FOR CONSTRUCTION

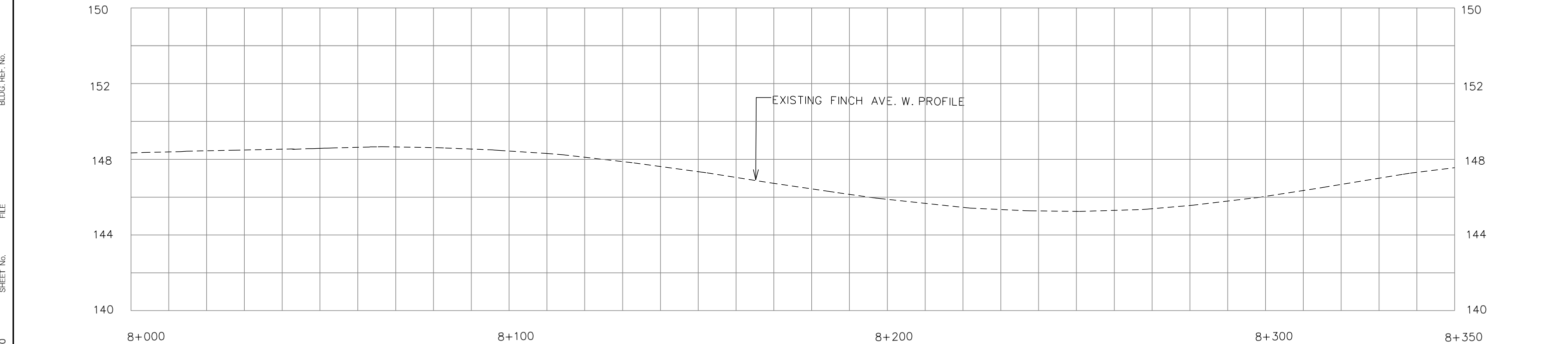
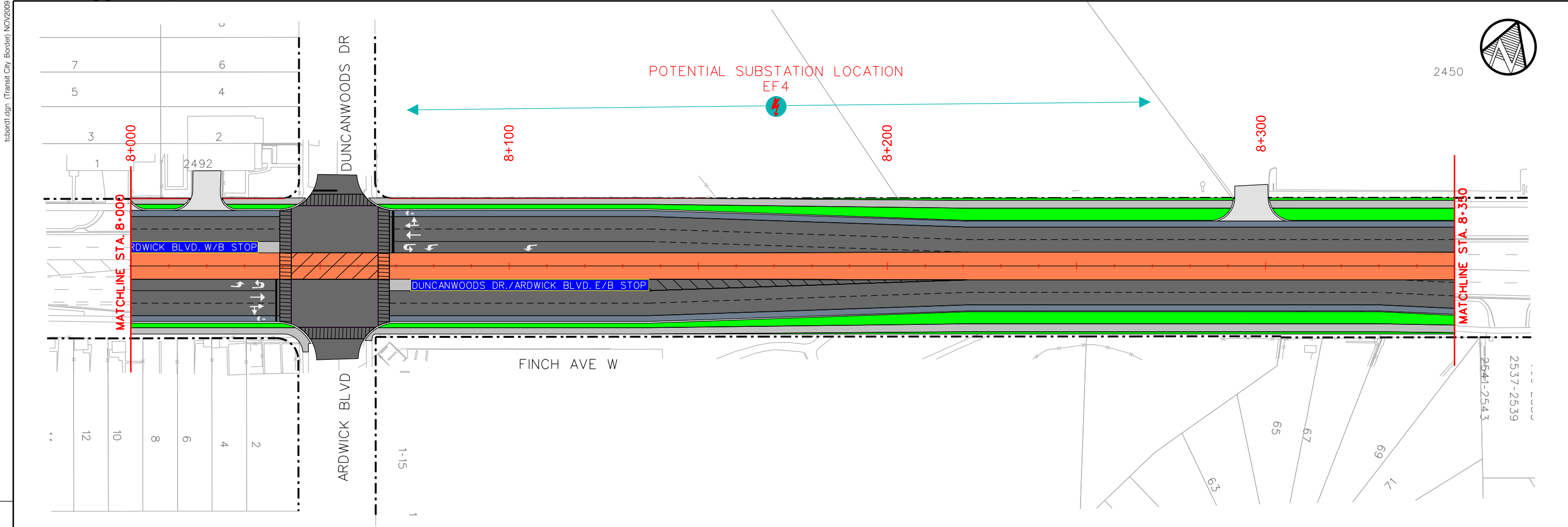
Plot Date: 03/16/2010



TORONTO TRANSIT COMMISSION
TRANSIT CITY
Dwg. No. TC00-1A_C400
Sheet No. 14



		LEGEND								TRANSIT PROJECT ASSESSMENT		Plot Date: 03/16/2010	
		 LRT PLATFORM		 TRAFFIC LANES						ETOBICOKE-FINCH WEST LRT			
		 PROPOSED SIDEWALK		 BICYCLE LANES									
		 LRT ROW		 BOULEVARD									
		 PROPERTY REQUIRED		 EXISTING PROPERTY LINE									
				 POTENTIAL SUBSTATION						PLAN & PROFILE		Dwg. No. TC00-1A_C400	
										FOR INFORMATION ONLY NOT FOR CONSTRUCTION		Sheet No. 15	



		LEGEND <div><div></div> LRT PLATFORM</div> <div><div></div> PROPOSED SIDEWALK</div> <div><div></div> LRT ROW</div> <div><div></div> PROPERTY REQUIRED</div> <div><div></div> TRAFFIC LANES</div> <div><div></div> BICYCLE LANES</div> <div><div></div> BOULEVARD</div> <div><div></div> EXISTING PROPERTY LINE</div> <div><div></div> POTENTIAL SUBSTATION</div>		<div>DRAWN</div> <div>CHECKED</div> <div>CORRECT</div> <div>SCALE 1:1000 0 5 10 15 20m HOR</div> <div>1:200 0 1 2 3 4m VER</div>	<div>TRANSIT PROJECT ASSESSMENT</div> <div>ETOBICOKE-FINCH WEST LRT</div> <div>PLAN & PROFILE</div> <div>FOR INFORMATION ONLY</div> <div>NOT FOR CONSTRUCTION</div>	<div>Plot Date: 03/16/2010</div> <div></div> <div>TORONTO TRANSIT COMMISSION</div> <div>TRANSIT CITY</div>
						<div>Dwg. No.</div> <div>TC00-1A_C400</div>
						<div>Sheet No.</div> <div>16</div>

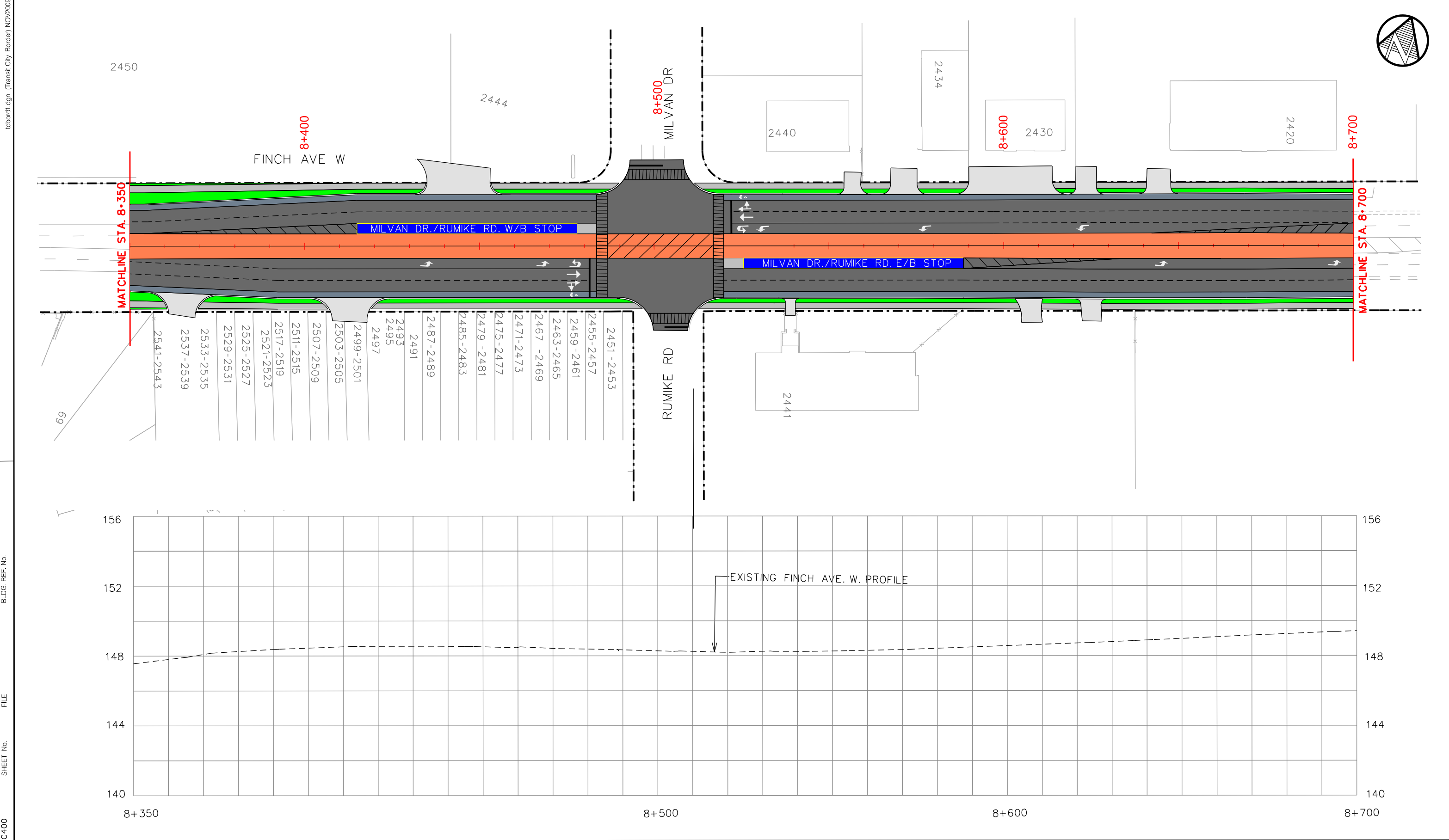
icordr.dgn (Transit City Border) NOV2009

BLDG. REF. No.

FILE

SHEET No.

DRAWING No. TC00-1A_C400



		LEGEND				TRAFFIC LANES				DRAWN		TRANSIT PROJECT ASSESSMENT ETOBICOKE-FINCH WEST LRT PLAN & PROFILE FOR INFORMATION ONLY NOT FOR CONSTRUCTION		Plot Date: 03/16/2010	
		LRT PLATFORM		BICYCLE LANES		CHECKED				TORONTO TRANSIT COMMISSION TRANSIT CITY					
		PROPOSED SIDEWALK		BOULEVARD		CORRECT								Dwg. No.	
		LRT ROW		EXISTING PROPERTY LINE		SCALE 0 5 10 15 20m 1:1000 0 5 10 15 20m 1:200 0 5 10 15 20m HOR VER								TC00-1A_C400	
		PROPERTY REQUIRED		POTENTIAL SUBSTATION										Sheet No. 17	

tcbord1.dgn (Transit City Border) NOV2009

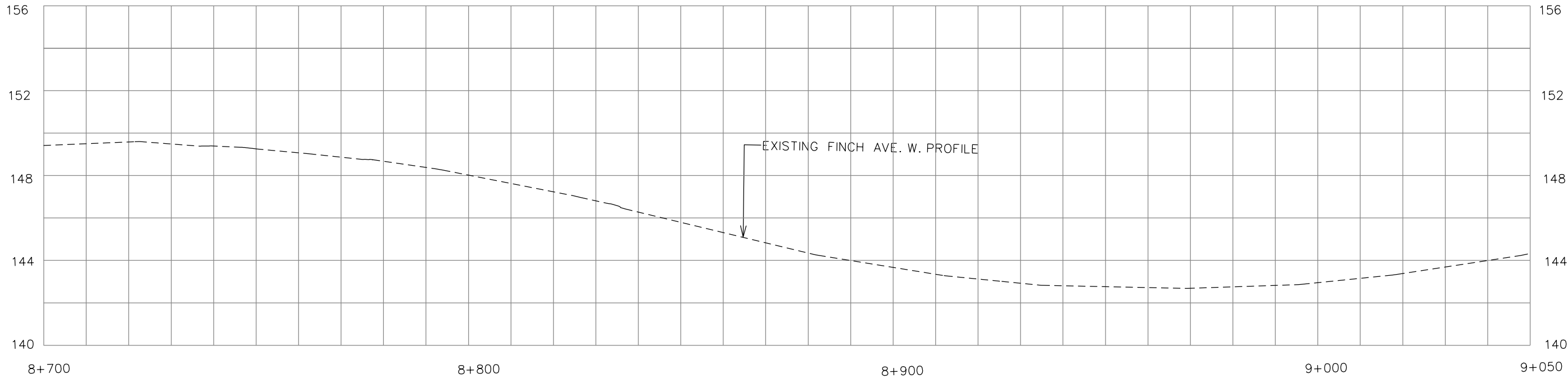
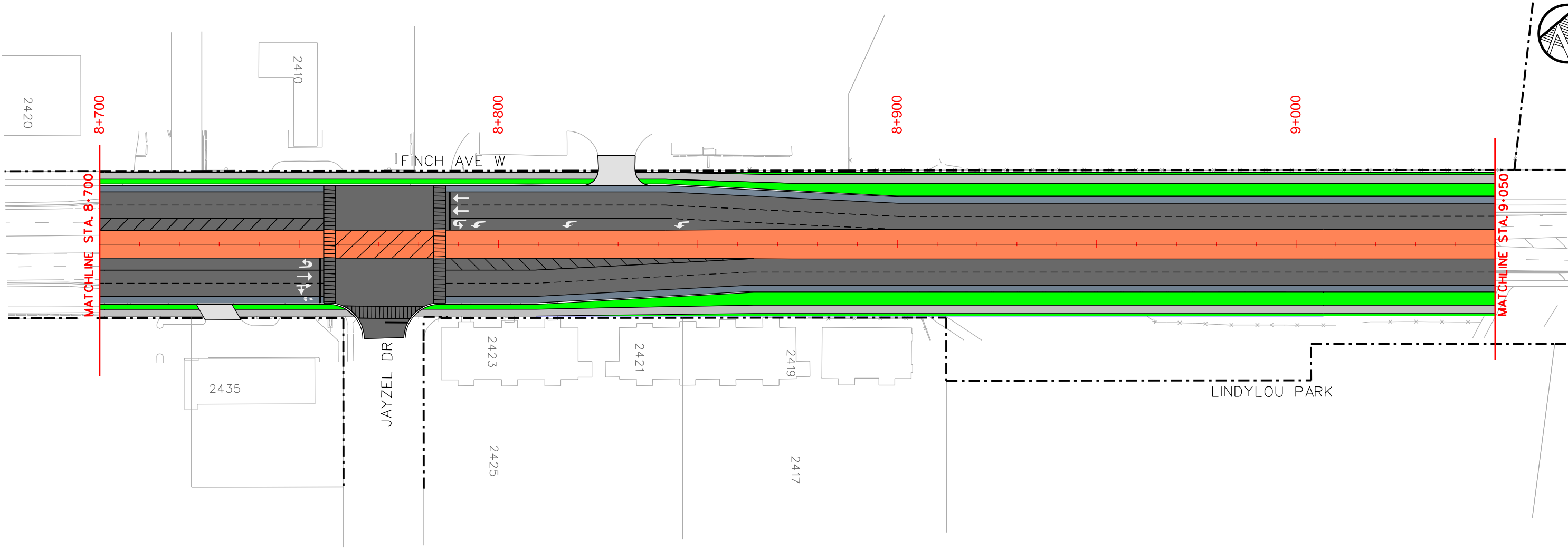
BLDG. REF. No.

FILE


SHEET No.

DRAWING No. TC00-1A_C400

CADD FILE NAME: DEL 7S PLAN&PROFILE.dgn



LEGEND



LRT PLATFORM
PROPOSED SIDEWALK
LRT ROW
PROPERTY REQUIRED



TRAFFIC LANES
BICYCLE LANES
BOULEVARD
EXISTING PROPERTY LINE
POTENTIAL SUBSTATION



DRAWN
CHECKED
CORRECT

SCALE 0 5 10 15 20m
1:1000 0 1 2 3 4m HOR
1:200 0 1 2 3 4m VER

TRANSIT PROJECT ASSESSMENT
ETOBICOKE-FINCH WEST LRT

PLAN & PROFILE

FOR INFORMATION ONLY
NOT FOR CONSTRUCTION

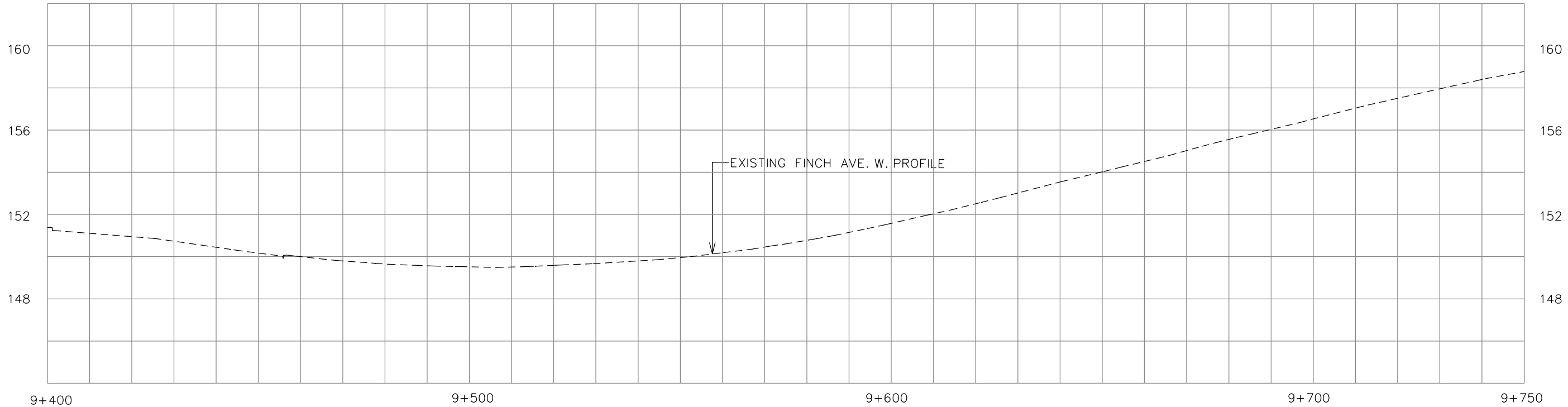
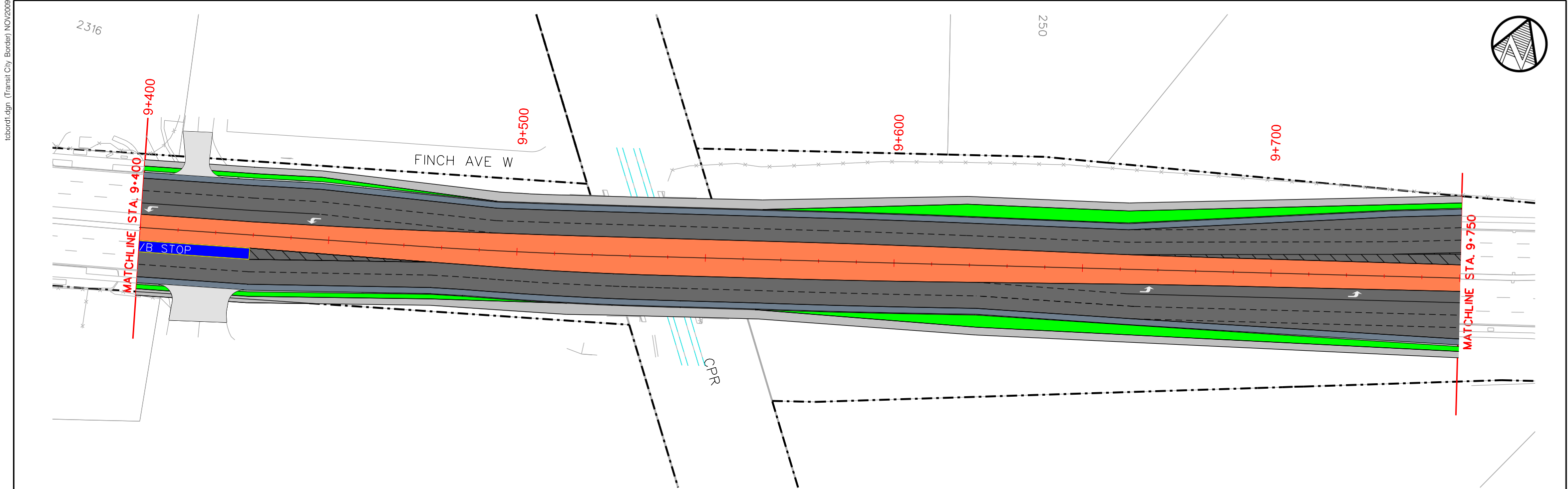
Plot Date: 03/16/2010



TORONTO TRANSIT COMMISSION
TRANSIT CITY






Dwg. No. TC00-1A_C400
Sheet No. 18

Plot Date: 0316/2010	
	
TORONTO TRANSIT COMMISSION TRANSIT CITY	
Dwg. No. TC00-1A_C400	Sheet No. 19



LEGEND

-  LRT PLATFORM
-  PROPOSED SIDEWALK
-  LRT ROW
-  PROPERTY REQUIRED

-  TRAFFIC LANES
-  BICYCLE LANES
-  BOULEVARD
-  EXISTING PROPERTY LINE
-  POTENTIAL SUBSTATION



DRAWN
CHECKED
CORRECT

SCALE 0 5 10 15 20m
1:1000
1:200
HOR
VER

TRANSIT PROJECT ASSESSMENT
ETOBICOKE-FINCH WEST LRT
PLAN & PROFILE

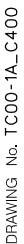
FOR INFORMATION ONLY
NOT FOR CONSTRUCTION

Plot Date: 03/16/2010



TORONTO TRANSIT COMMISSION
TRANSIT CITY


Dwg. No. TC00-1A_C400
Sheet No. 20

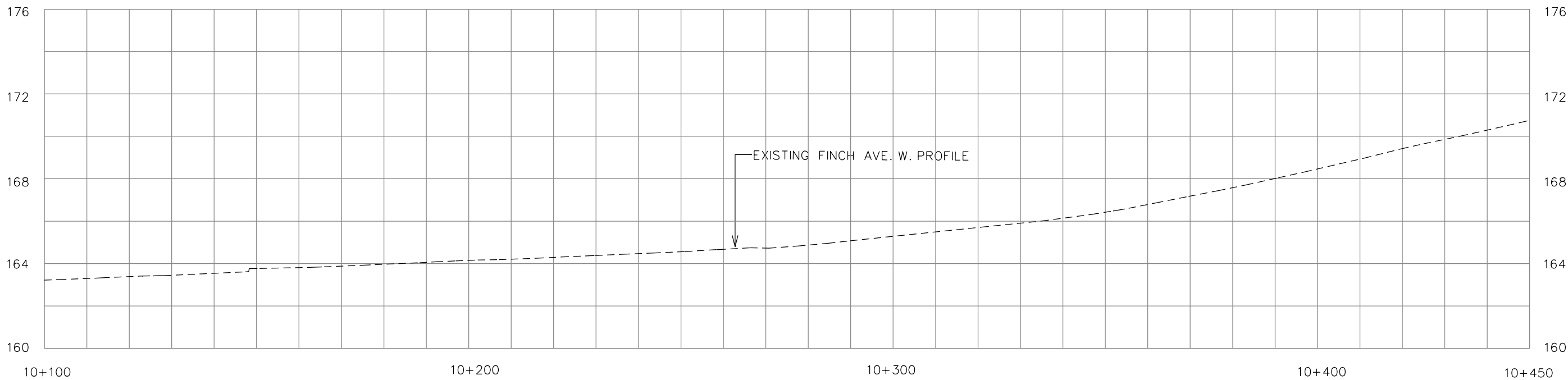
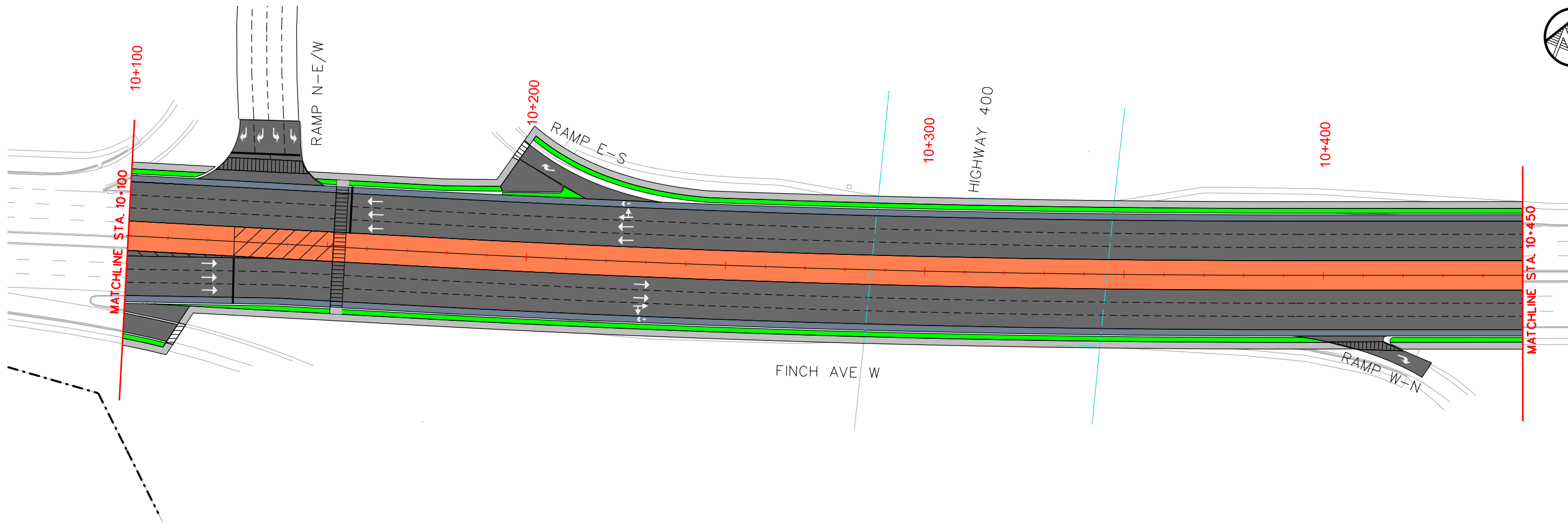


DRAWN
CHECKED
CORRECT

SCALE	0 5 10 15 20m	
1:1000		HOR
1:200		VER

TRANSIT PROJECT ASSESSMENT
ETOBICOKE-FINCH WEST LRT
PLAN & PROFILE
FOR INFORMATION ONLY
NOT FOR CONSTRUCTION

Plot Date: 03/16/2010	
 <p>TORONTO TRANSIT COMMISSION TRANSIT CITY</p>	
Dwg. No. TC00-1A_C400	Sheet No. 21



LEGEND

LRT PLATFORM

PROPOSED SIDEWALK

LRT ROW

PROPERTY REQUIRED

TRAFFIC LANES

BICYCLE LANES

BOULEVARD

EXISTING PROPERTY LINE

POTENTIAL SUBSTATION

Delcan

DRAWN.....

CHECKED.....

CORRECT.....

SCALE

0 5 10 15 20m

0 2 3 4m

HOR

VER

TRANSIT PROJECT ASSESSMENT

ETOBICOKE-FINCH WEST LRT

PLAN & PROFILE

FOR INFORMATION ONLY

NOT FOR CONSTRUCTION

Plot Date: 03162010

TORONTO TRANSIT COMMISSION

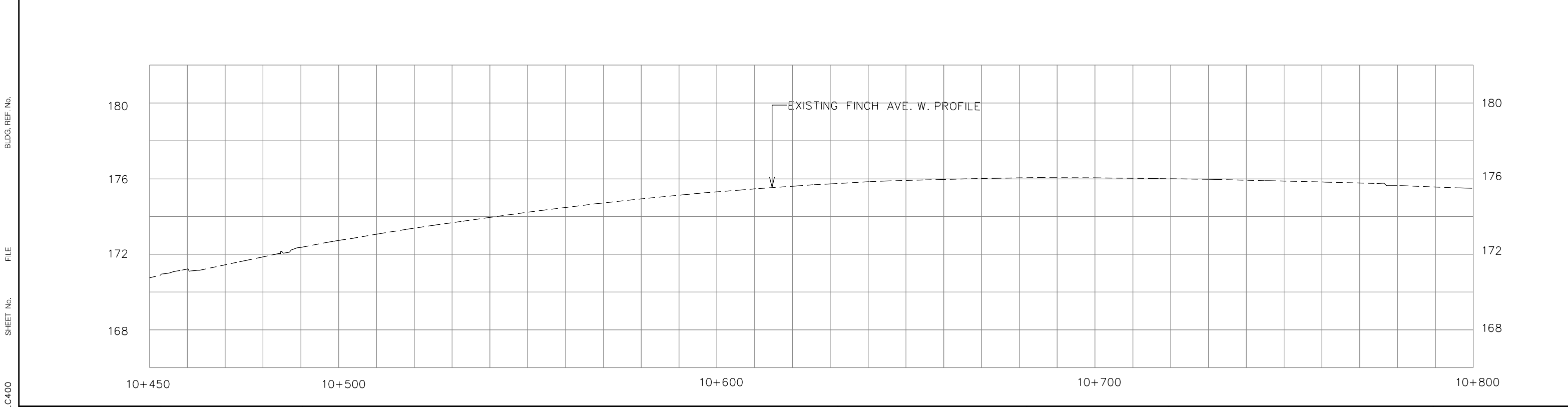
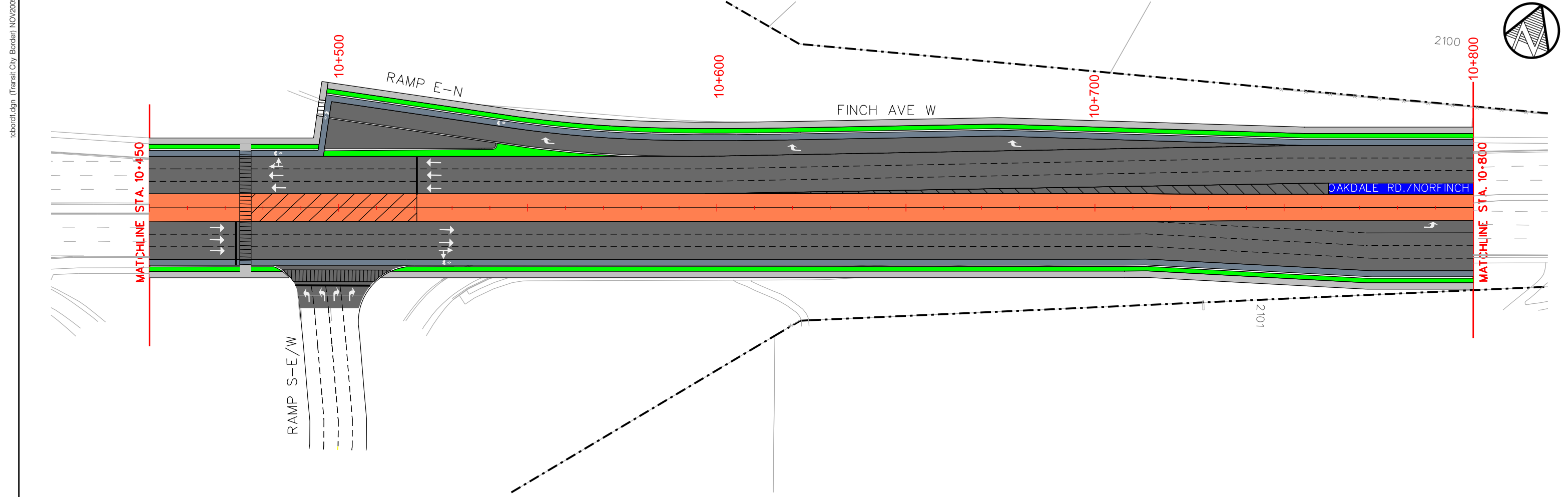
TRANSIT CITY

Dwg. No.

TC00-1A_C400

Sheet No.

22



DRAWING No. TC00-1A_C400	SHEET No.	FILE	BLDG. REF. No.	LEGEND		<div><div></div>TRAFFIC LANES</div> <div><div></div>BICYCLE LANES</div> <div><div></div>BOULEVARD</div> <div><div></div>EXISTING PROPERTY LINE</div> <div><div></div>POTENTIAL SUBSTATION</div>	<div></div>	<div>DRAWN CHECKED CORRECT</div> <div>SCALE 1:1000 0 5 10 15 20m HOR 1:200 0 1 2 3 4m VER</div>	TRANSIT PROJECT ASSESSMENT ETOBICOKE-FINCH WEST LRT		Plot Date: 03/16/2010	
				PLAN & PROFILE								
				FOR INFORMATION ONLY NOT FOR CONSTRUCTION					TORONTO TRANSIT COMMISSION TRANSIT CITY			
									Dwg. No. TC00-1A_C400 Sheet No. 23			



		<div>LEGEND</div> <div><div><div></div><div>LRT PLATFORM</div></div><div><div></div><div>PROPOSED SIDEWALK</div></div><div><div></div><div>LRT ROW</div></div><div><div></div><div>PROPERTY REQUIRED</div></div><div><div></div><div>TRAFFIC LANES</div></div><div><div></div><div>BICYCLE LANES</div></div><div><div></div><div>BOULEVARD</div></div><div><div></div><div>EXISTING PROPERTY LINE</div></div><div><div></div><div>POTENTIAL SUBSTATION</div></div></div> <div><div><div><div></div></div></div></div>	<div><div><div></div></div></div> <div><div>Delcan</div></div>	<div><div>DRAWN</div><div>CHECKED</div><div>CORRECT</div></div> <div><div>SCALE</div><div><div>0 5 10 15 20m</div><div>1:1000</div><div>0 1 2 3 4m</div><div>HOR</div></div><div><div>1:200</div><div>VER</div></div></div>	<div>TRANSIT PROJECT ASSESSMENT</div> <div>ETOBICOKE-FINCH WEST LRT</div> <div>PLAN & PROFILE</div> <div>FOR INFORMATION ONLY</div> <div>NOT FOR CONSTRUCTION</div>	<div>Plot Date: 03/16/2010</div> <div><div><div></div></div></div> <div>TORONTO TRANSIT COMMISSION</div> <div>TRANSIT CITY</div> <div><div>Dwg. No.</div><div>TC00-1A_C400</div></div> <div><div>Sheet No.</div><div>24</div></div>

tcboard1.dgn (Transit City Border) NOV2009

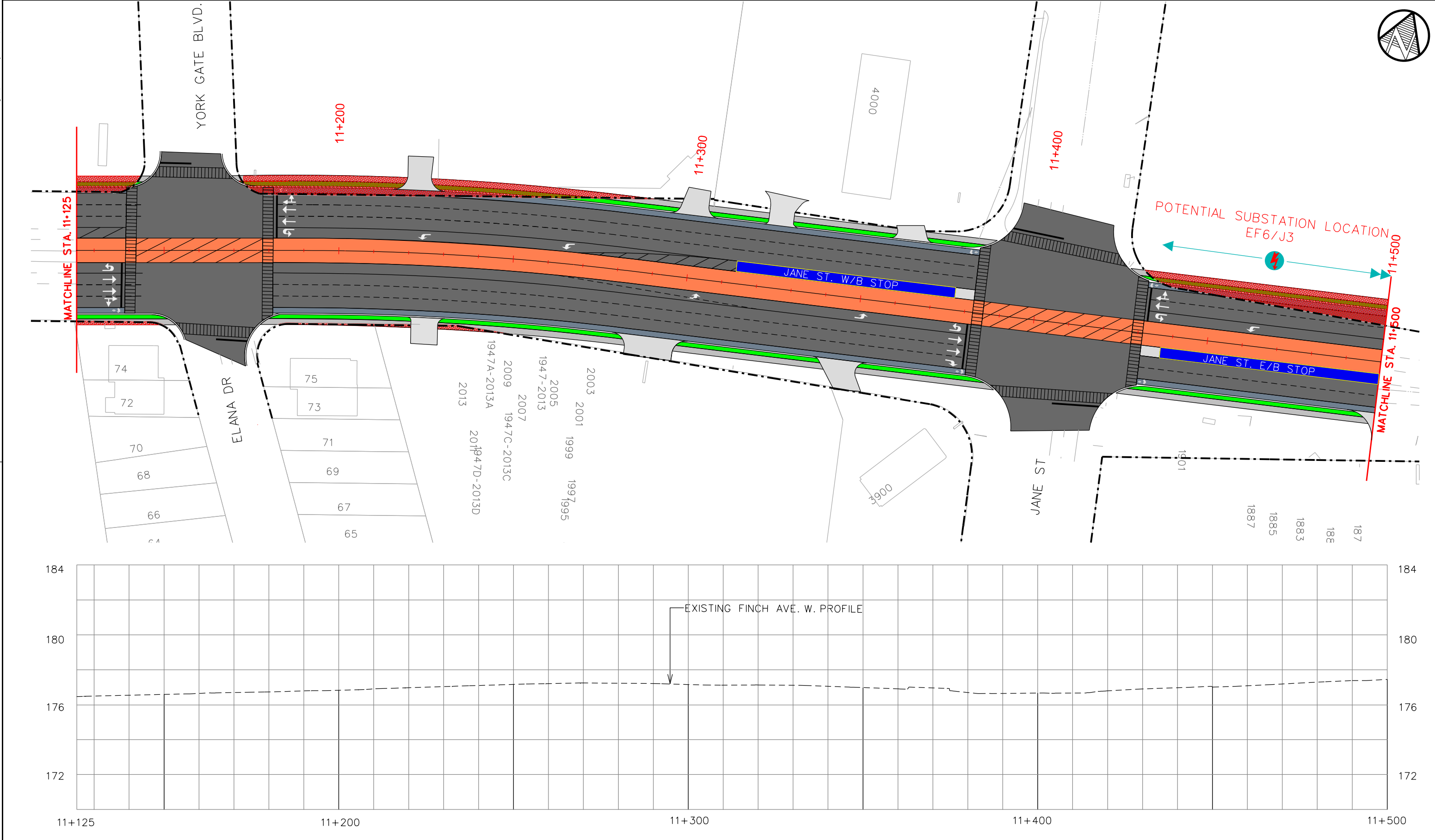
BLDG. REF. No.

FILE

SHEET No.

DRAWING No. TC00-1A_C400

CADD FILE NAME: DEL 7S PLAN&PROFILE.dgn



		LEGEND					TRANSIT PROJECT ASSESSMENT ETOBICOKE-FINCH WEST LRT		Plot Date: 03/16/2010	
		LRT PLATFORM		TRAFFIC LANES			PLAN & PROFILE FOR INFORMATION ONLY NOT FOR CONSTRUCTION		 TORONTO TRANSIT COMMISSION TRANSIT CITY	
		PROPOSED SIDEWALK		BICYCLE LANES						
		LRT ROW		BOULEVARD						
		PROPERTY REQUIRED		EXISTING PROPERTY LINE		POTENTIAL SUBSTATION		Dwg. No. TC00-1A_C400		
								Sheet No. 25		

DRAWN

CHECKED

CORRECT

SCALE 1:1000 0 5 10 15 20m HOR

1:200 0 1 2 3 4m VER